9000

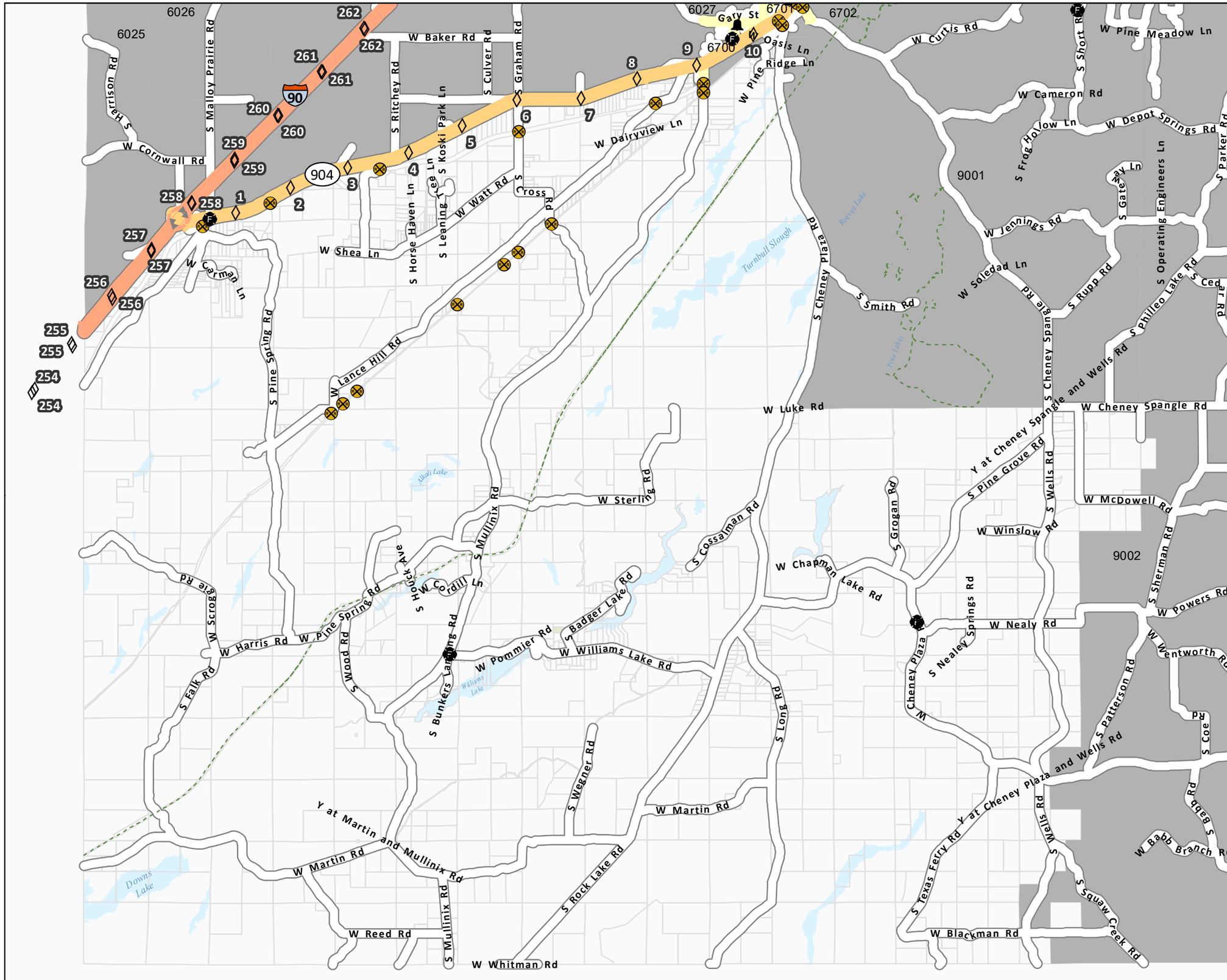

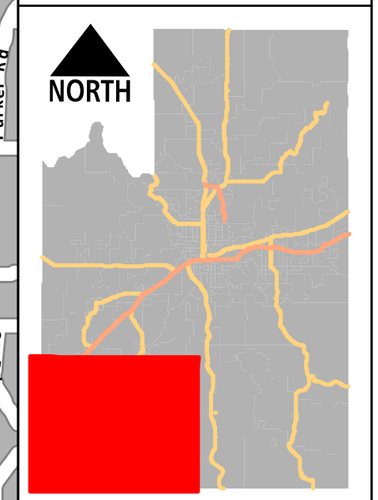

Maps provided for reference only. These are not official precinct boundaries.

1 inch = 7,937 feet

Map Produced: 3/20/2017
Spokane County Elections

9001

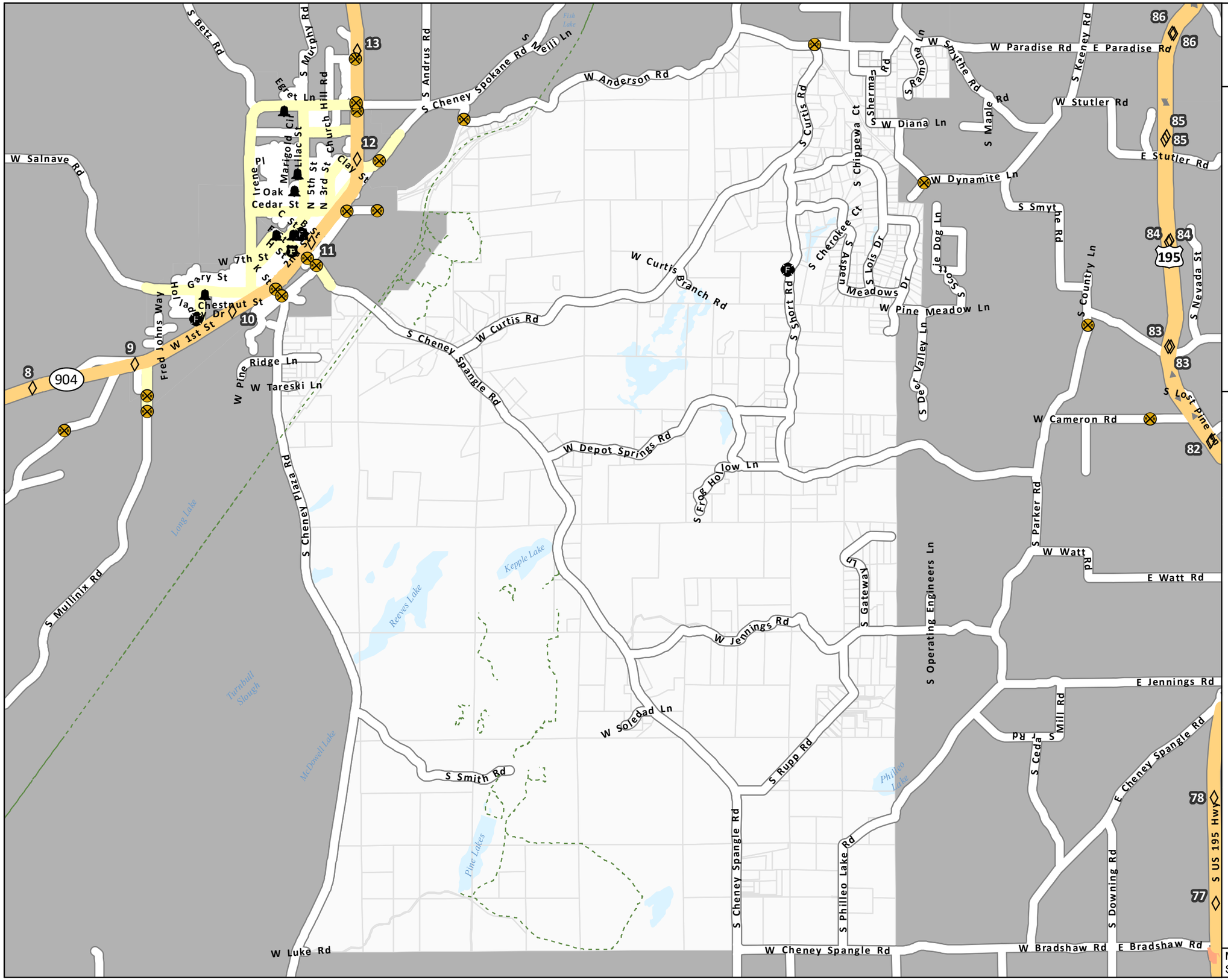

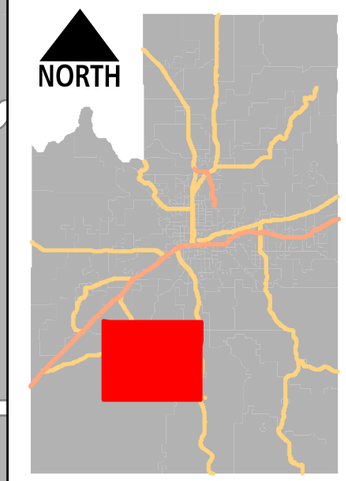

Maps provided for reference only. These are not official precinct boundaries.

1 inch = 4,583 feet

Map Produced: 3/20/2017
Spokane County Elections

9002

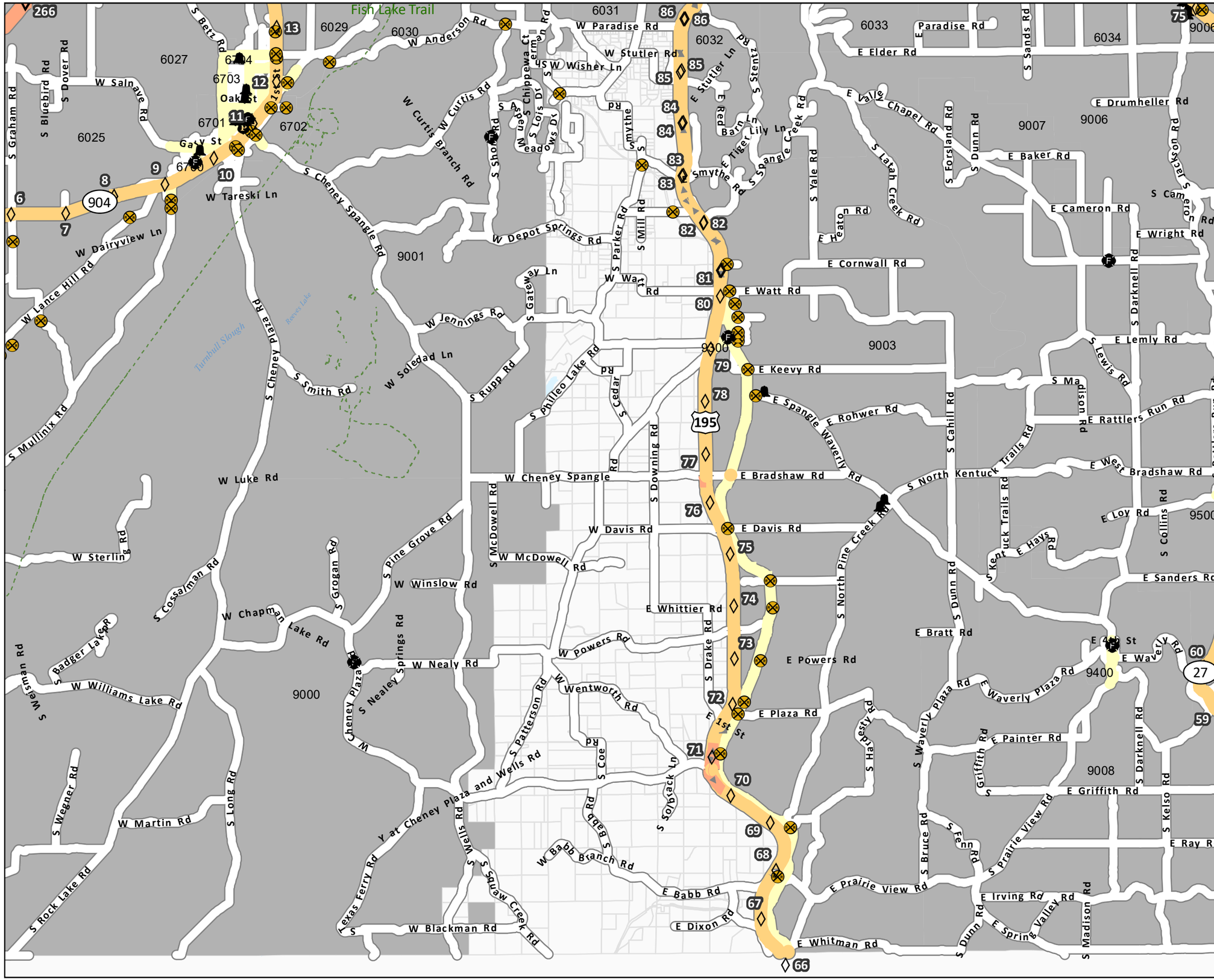

NORTH

Maps provided for reference only. These are not official precinct boundaries.

1 inch = 9,160 feet

Map Produced: 3/20/2017
Spokane County Elections

9003

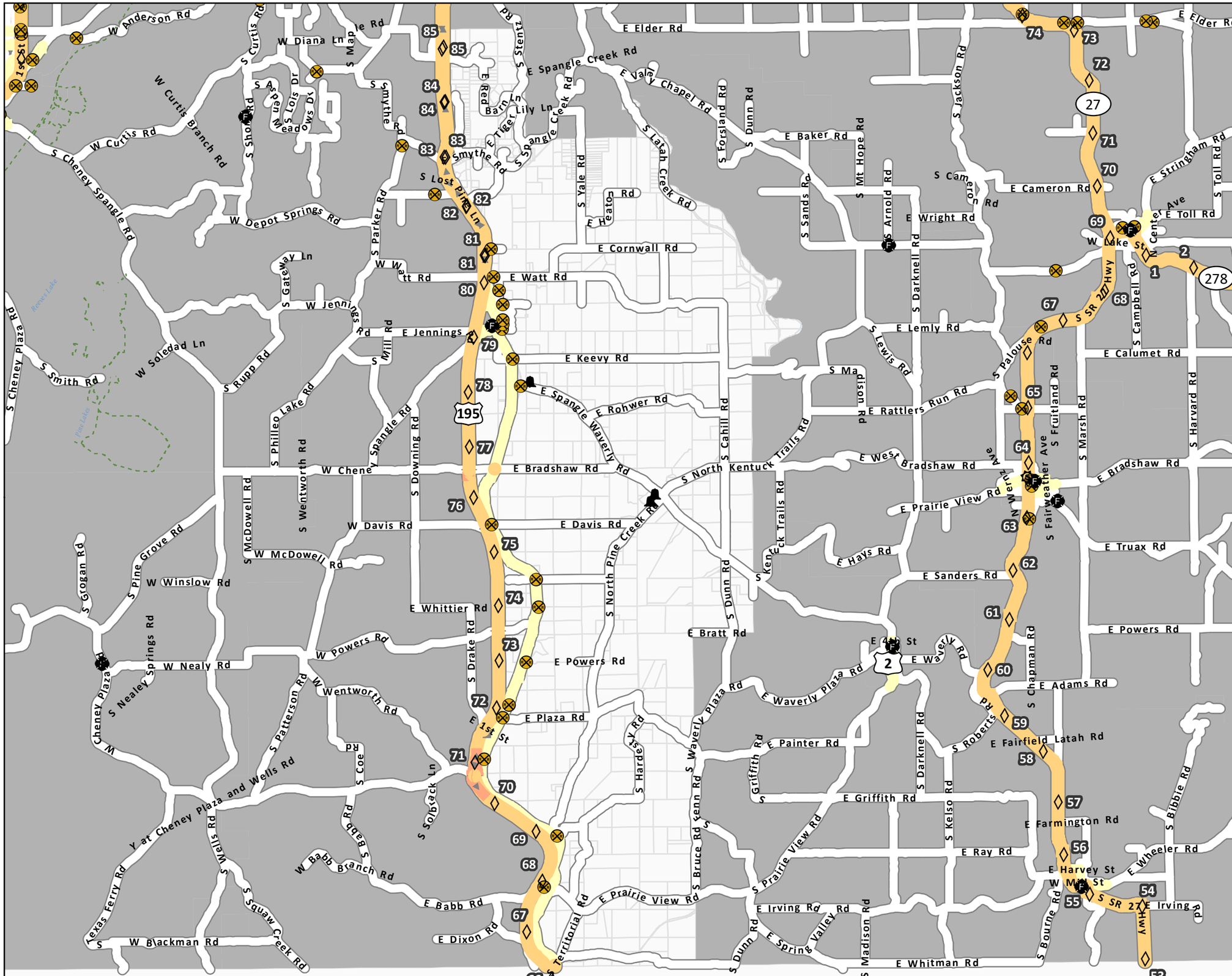

Maps provided for reference only. These are not official precinct boundaries.

1 inch = 8,918 feet

Map Produced: 3/20/2017
Spokane County Elections

9004

NORTH

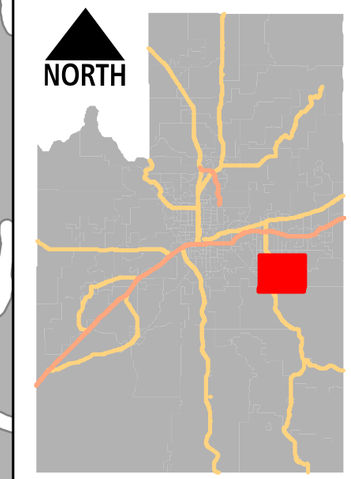

Maps provided for reference only. These are not official precinct boundaries.

1 inch = 2,142 feet

Map Produced: 3/20/2017
Spokane County Elections

9005

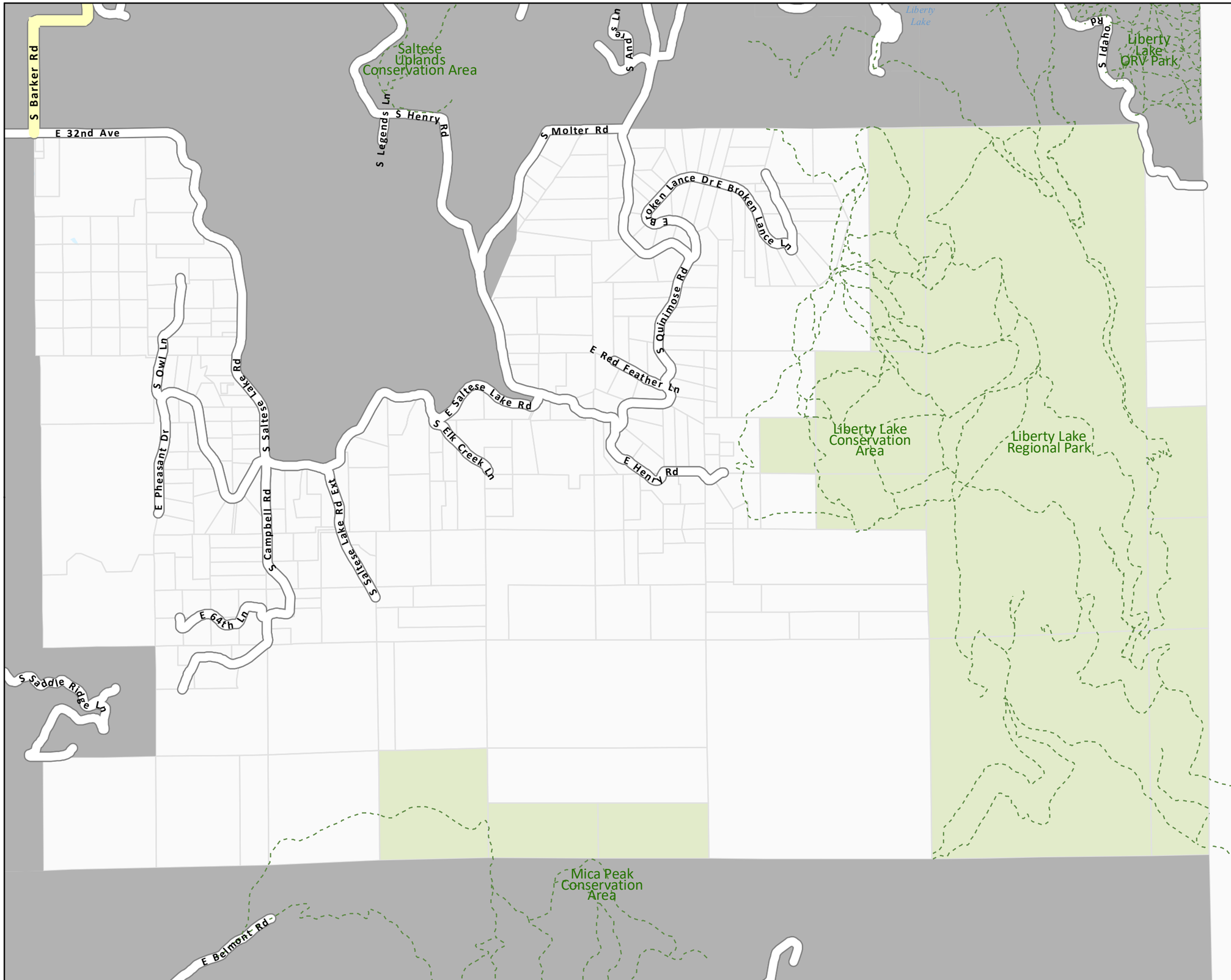

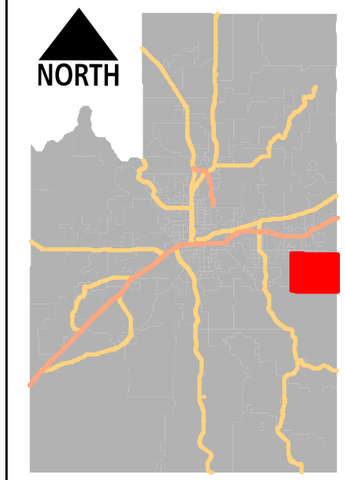

Maps provided for reference only. These are not official precinct boundaries.

1 inch = 2,200 feet

Map Produced: 3/20/2017
Spokane County Elections

9006

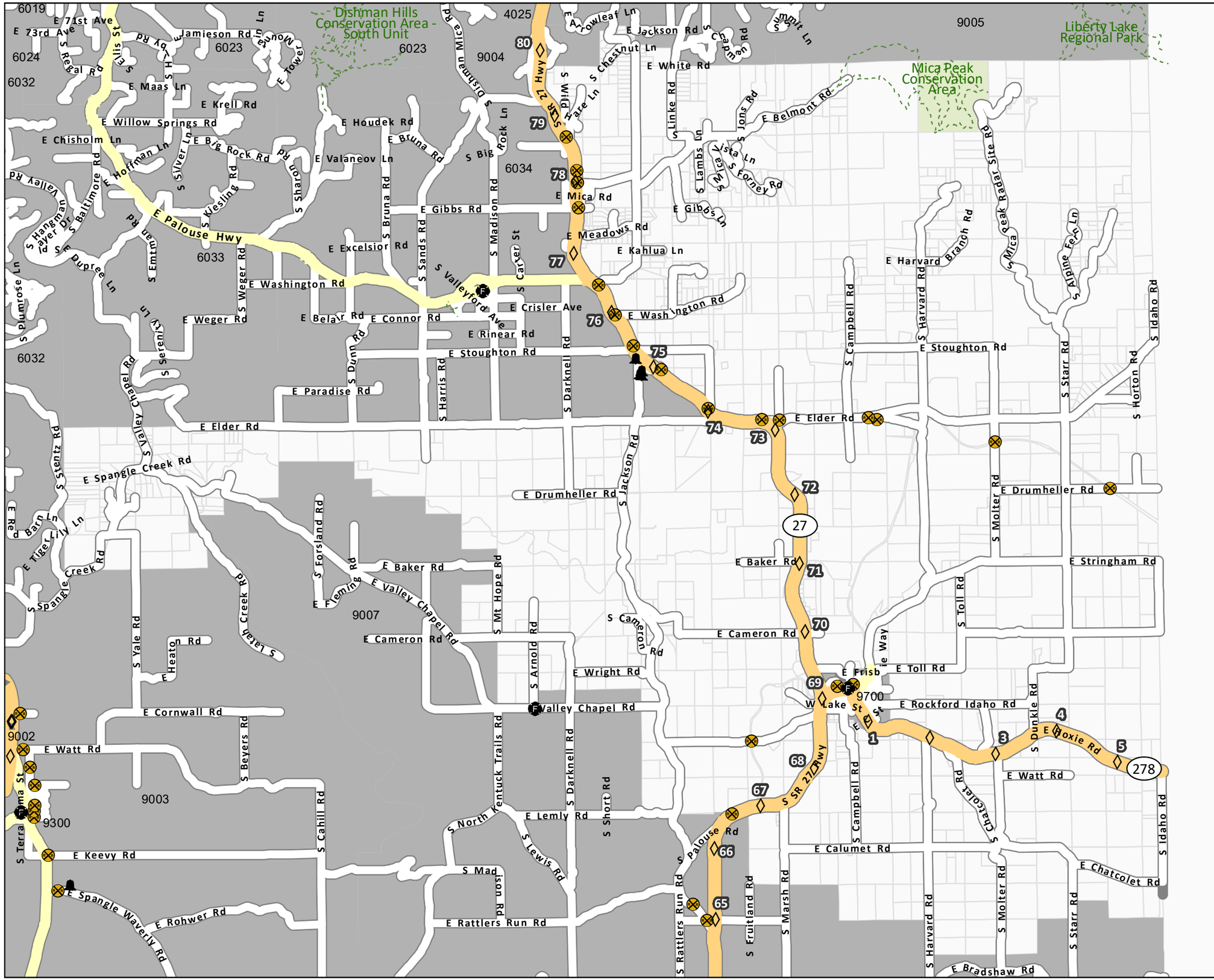

NORTH

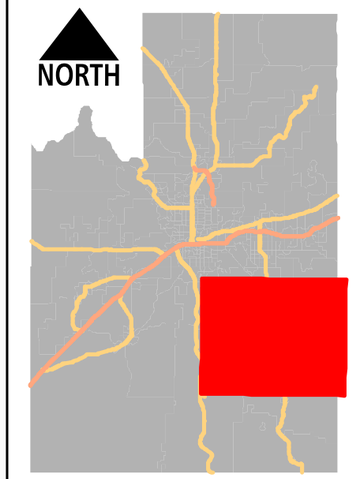

Maps provided for reference only. These are not official precinct boundaries.

1 inch = 6,782 feet

Map Produced: 3/20/2017
Spokane County Elections

9007

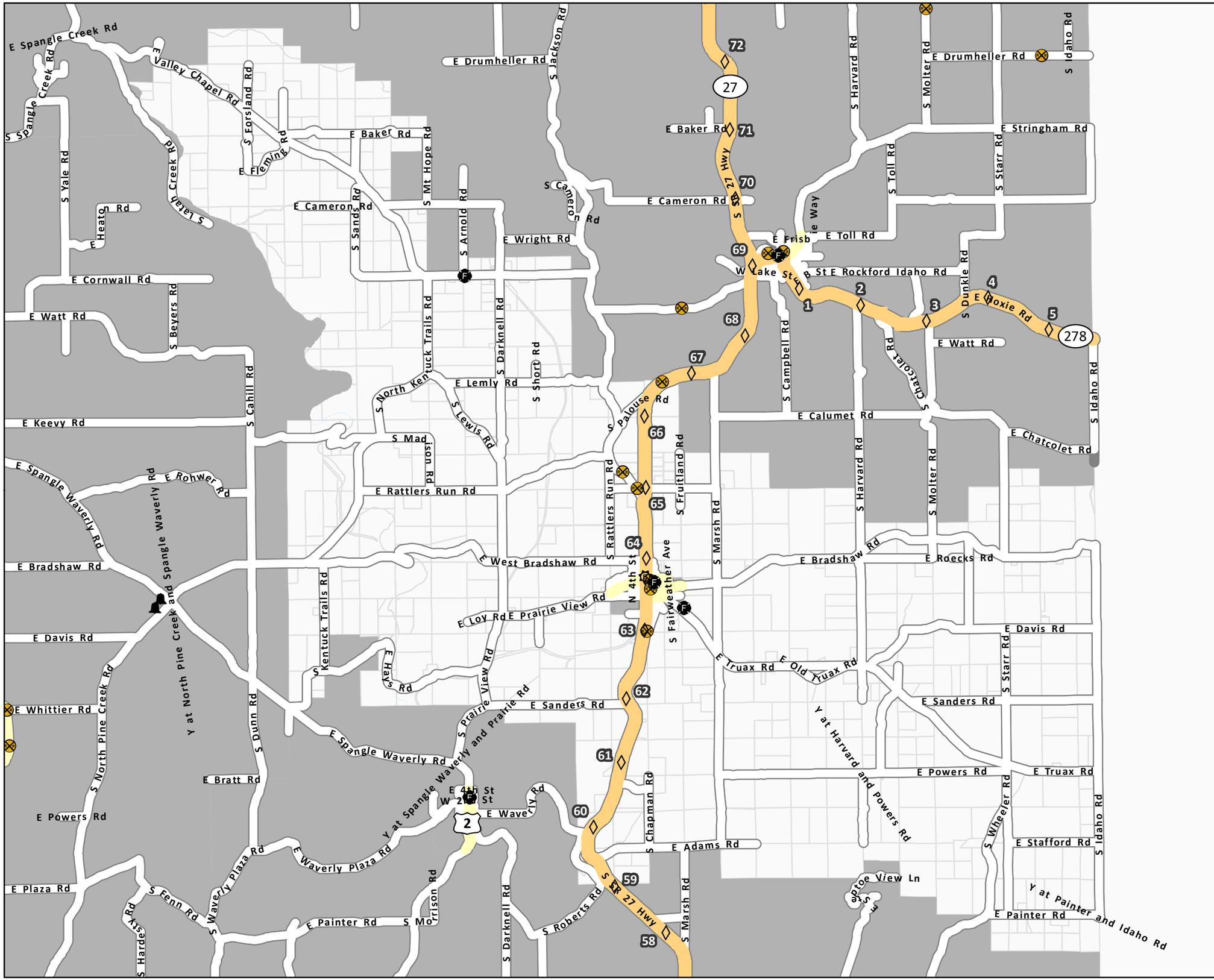

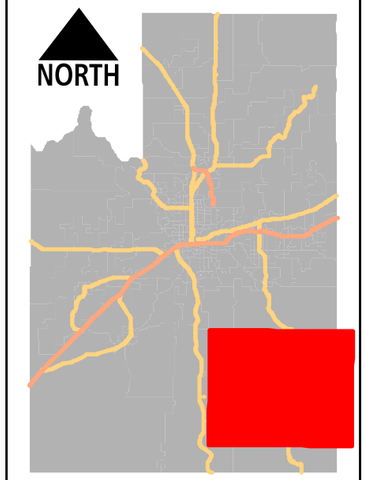

Maps provided for reference only. These are not official precinct boundaries.

1 inch = 6,763 feet

Map Produced: 3/20/2017
Spokane County Elections

9008

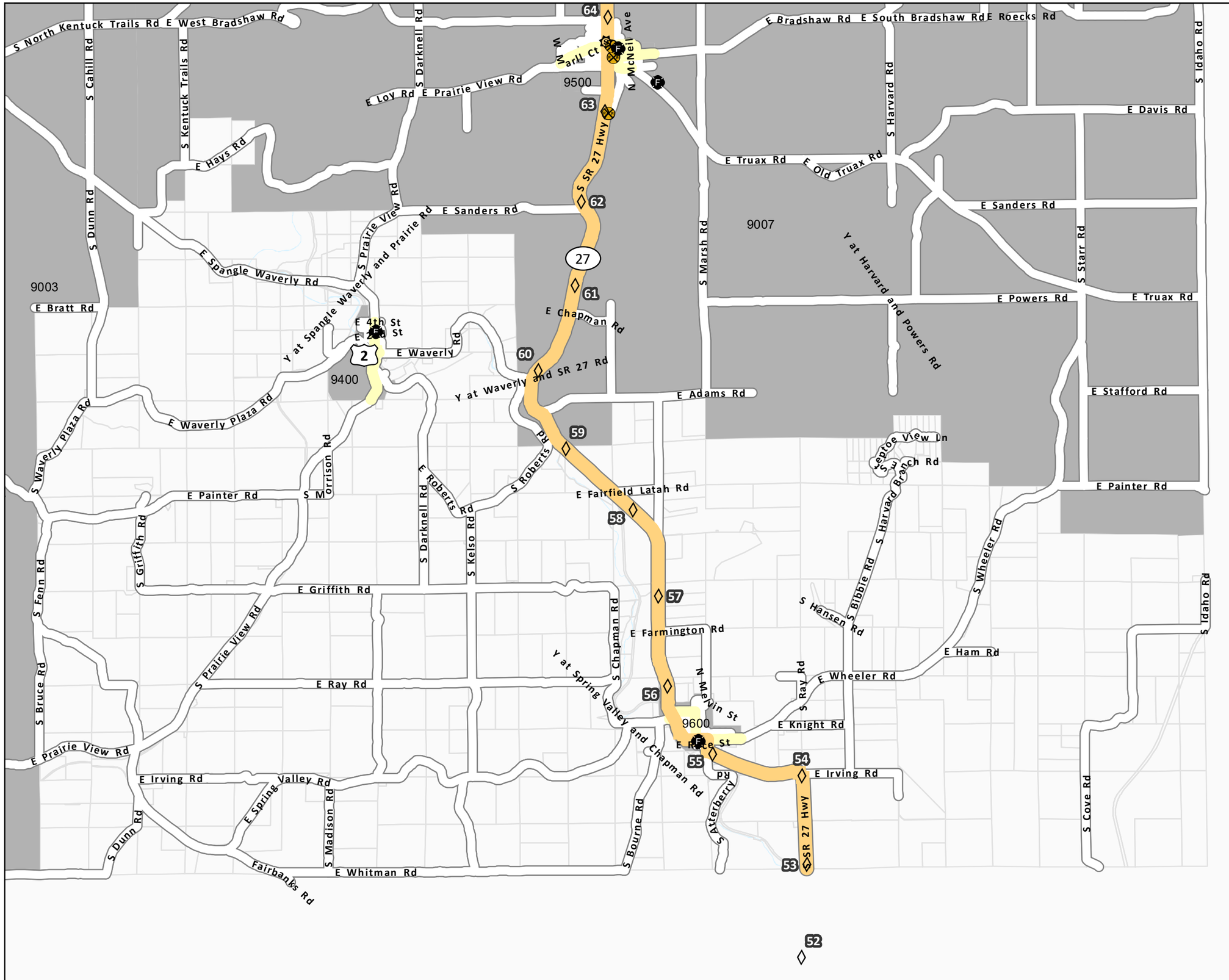

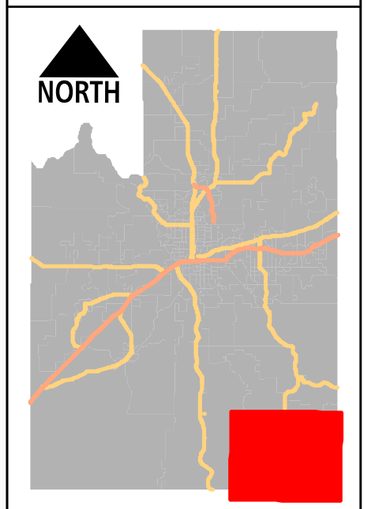

Maps provided for reference only. These are not official precinct boundaries.

1 inch = 5,208 feet

Map Produced: 3/20/2017
Spokane County Elections

9300

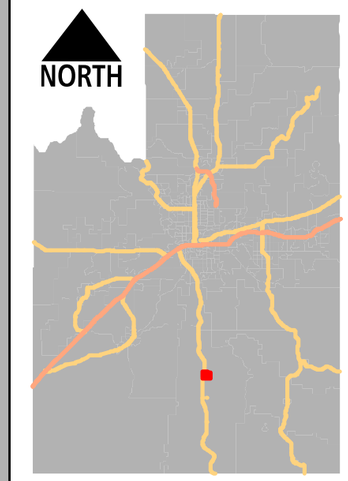

Maps provided for reference only. These are not official precinct boundaries.

1 inch = 388 feet

Map Produced: 3/20/2017
Spokane County Elections

9400

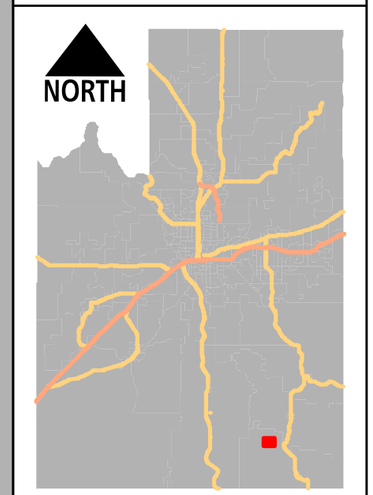

Maps provided for reference only. These are not official precinct boundaries.

1 inch = 524 feet

Map Produced: 3/20/2017
Spokane County Elections

9500

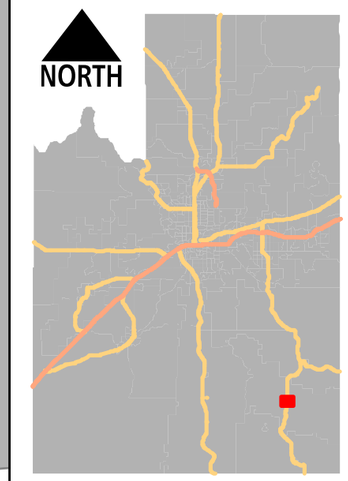

Maps provided for reference only. These are not official precinct boundaries.

1 inch = 560 feet

Map Produced: 3/20/2017
Spokane County Elections

9600

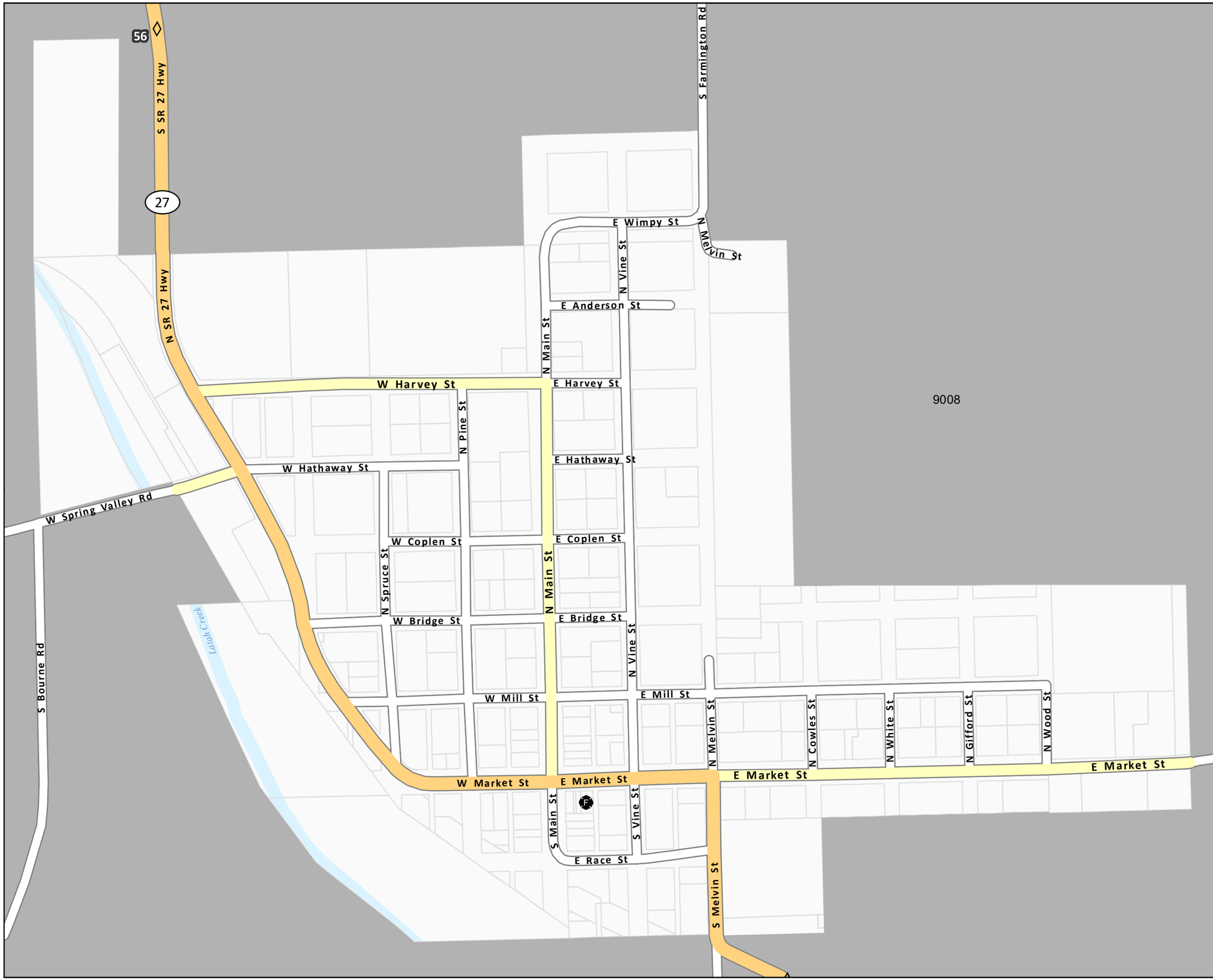

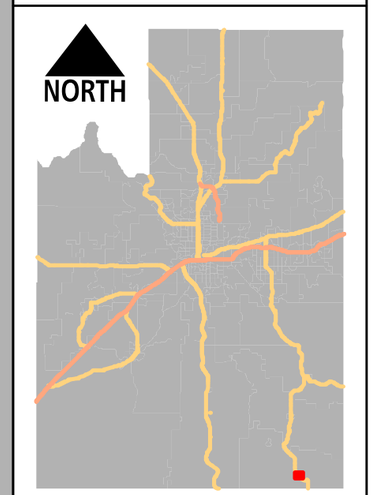

Maps provided for reference only. These are not official precinct boundaries.

1 inch = 365 feet

Map Produced: 3/20/2017
Spokane County Elections

9700

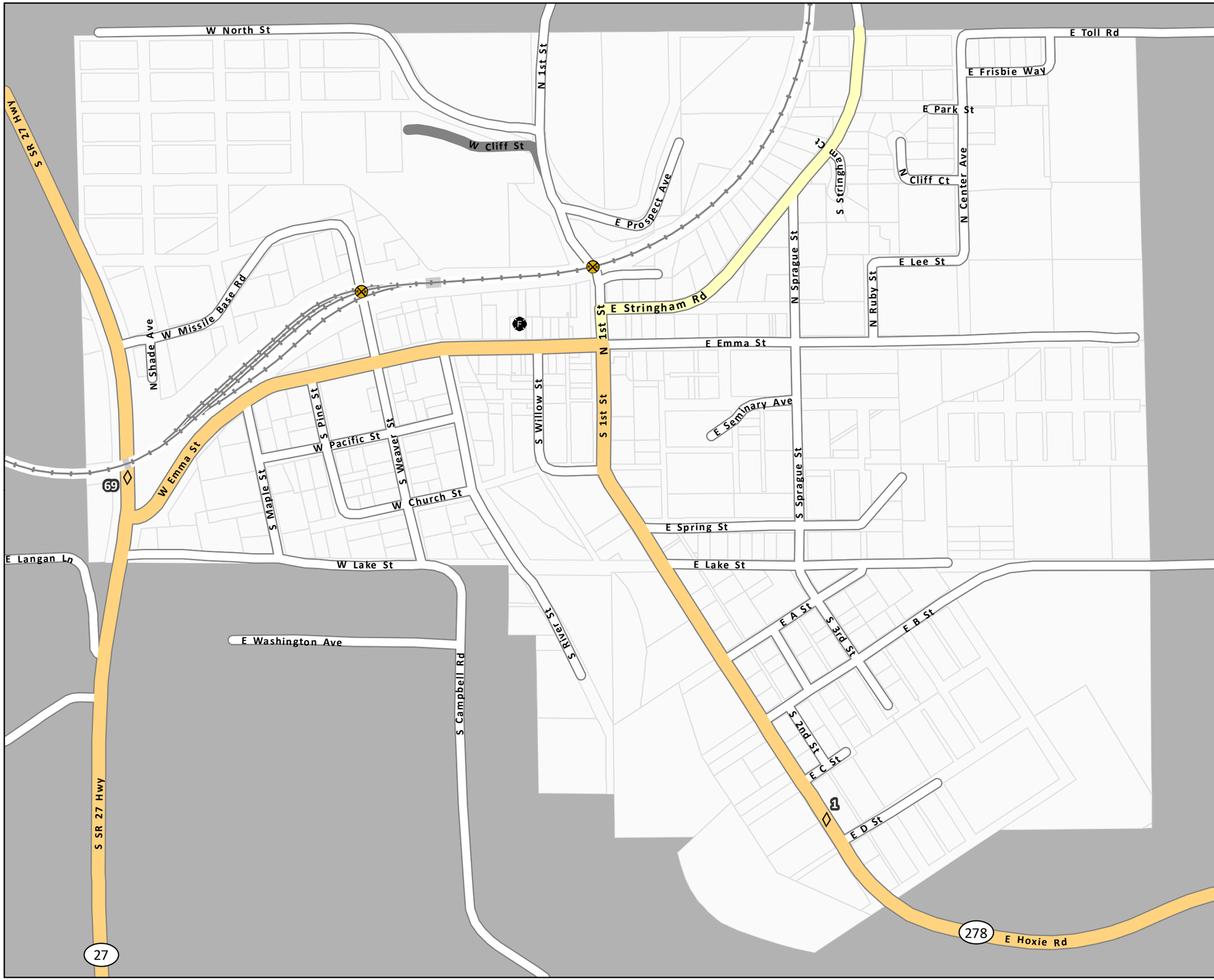

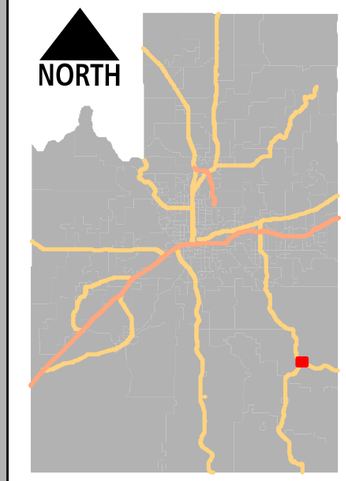

Maps provided for reference only. These are not official precinct boundaries.

1 inch = 453 feet

Map Produced: 3/20/2017
Spokane County Elections