7000

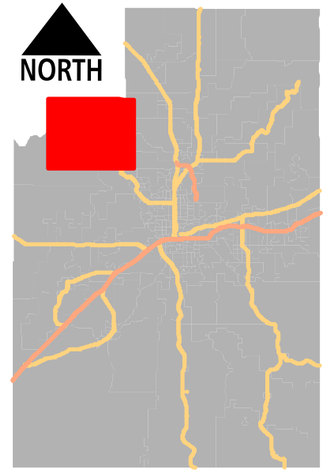

Maps provided for reference only. These are not official precinct boundaries.

1 inch = 4,034 feet

Map Produced: 3/20/2017
Spokane County Elections

7001

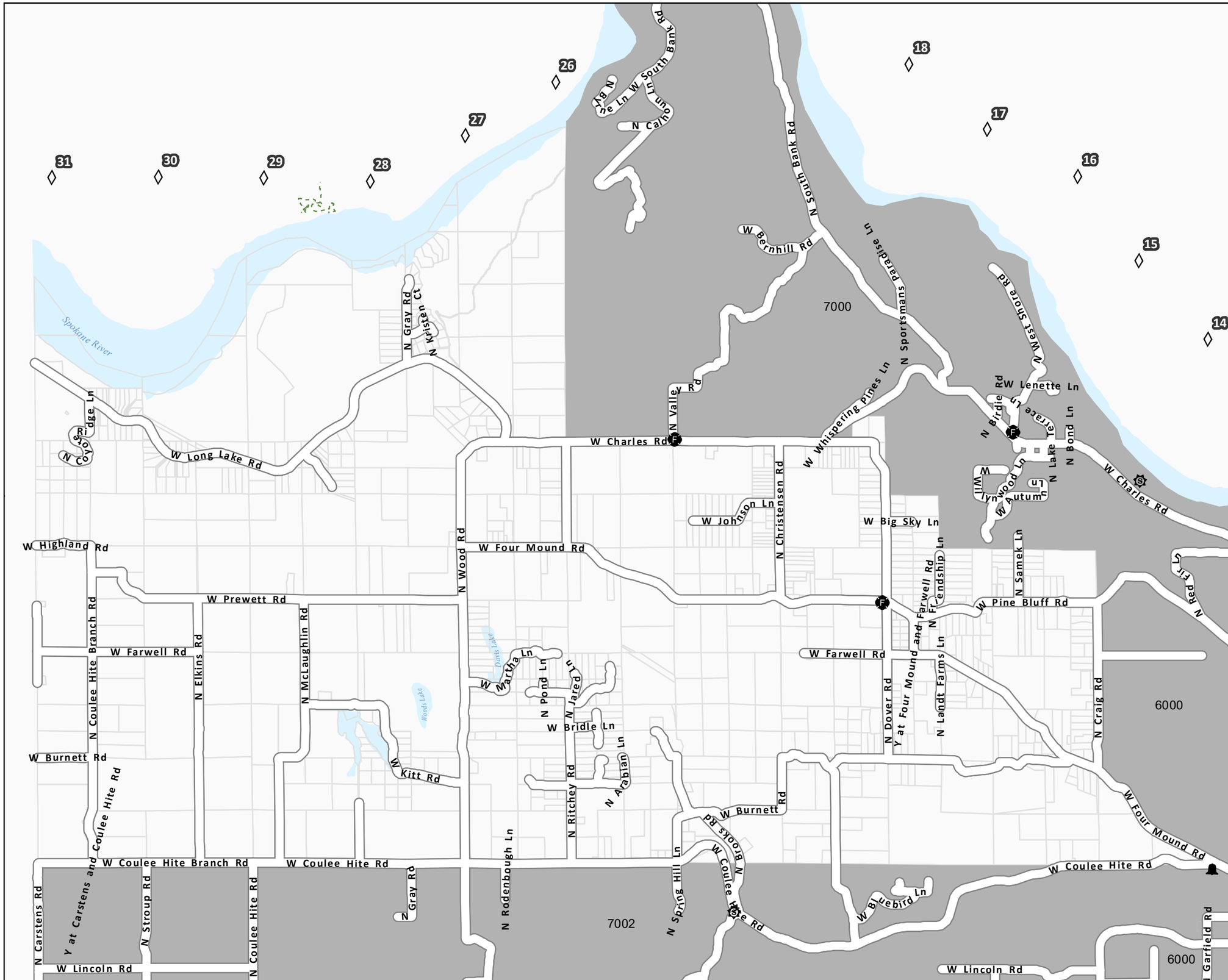

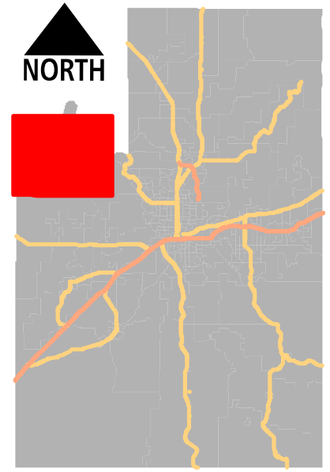

Maps provided for reference only. These are not official precinct boundaries.

1 inch = 4,628 feet

Map Produced: 3/20/2017
Spokane County Elections

7002

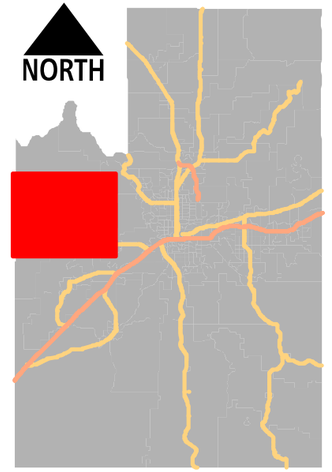

Maps provided for reference only. These are not official precinct boundaries.

1 inch = 4,820 feet

Map Produced: 3/20/2017
Spokane County Elections

7003

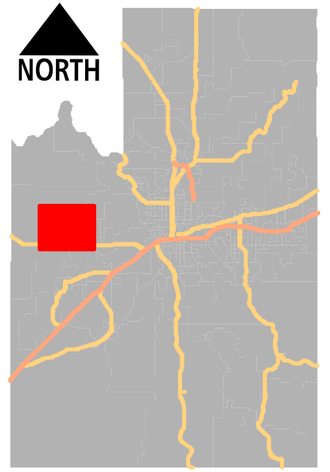

Maps provided for reference only. These are not official precinct boundaries.

1 inch = 2,558 feet

Map Produced: 3/20/2017
Spokane County Elections

7004

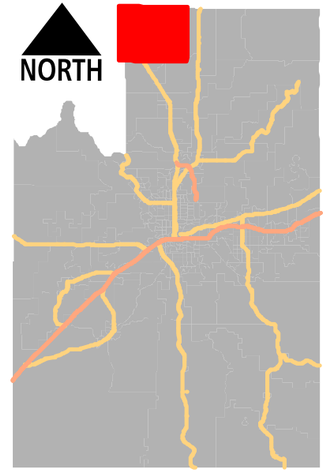

Maps provided for reference only. These are not official precinct boundaries.

1 inch = 3,179 feet

Map Produced: 3/20/2017
Spokane County Elections

7005

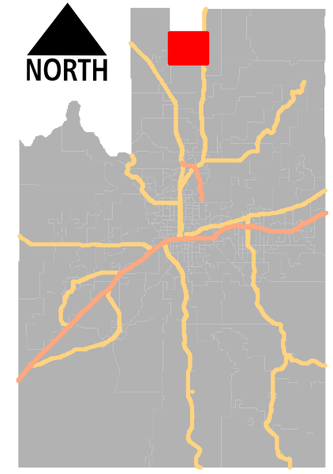

7037
7004
7006
7300
7009
7008

N Hatch Rd
E Slaton Rd
N Hussle Rd
N Hussle Ln
N Timothy Rd
N Echo Rd
E Findley Rd
N West Branch Rd
N Eloika Rd
E Eloika Rd
312
N Newport Hwy
N Pike Rd
N Findley Rd
E Bailey Rd
311
N Cedar Rd
N Missile Site Rd
N Heron Ln
N Crestline Ln
E Enoch Ln
Bailey Lake
N Regal Ln
E North Park Ln
E Canter Ln
E Peggy Bump Ln
N Vista Point Ln
E Deer Park Milan Rd
Riverside High School
Riverside Middle School
Riverside Elementary
310
2
E Shelter Ln
E Greenwood Ln
N Charby Ln
N Perry Rd
E Laurel Rd
E Nevalee Ave
N Findley Rd
N Pend Oreille Rd
N Shanna Dr
N Rimrose Dr
309
E Crawford St
W Deer Park Milan Rd
E Deer Park Milan Rd

Maps provided for reference only. These are not official precinct boundaries.

1 inch = 1,763 feet

Map Produced: 3/20/2017
Spokane County Elections

7006

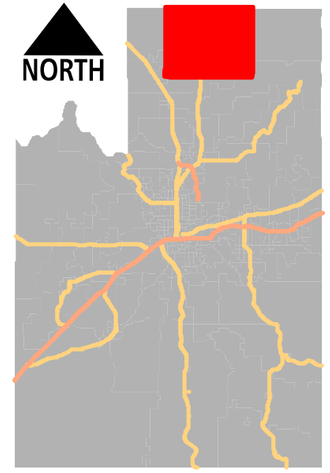

Maps provided for reference only. These are not official precinct boundaries.

1 inch = 4,116 feet

Map Produced: 3/20/2017
Spokane County Elections

7007

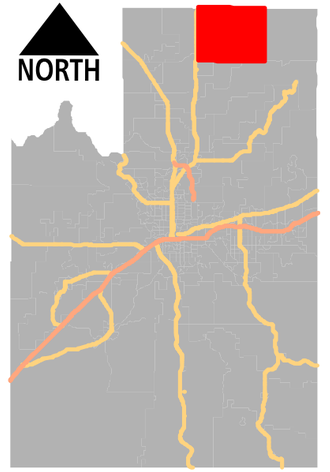

Maps provided for reference only. These are not official precinct boundaries.

1 inch = 3,125 feet

Map Produced: 3/20/2017
Spokane County Elections

7008

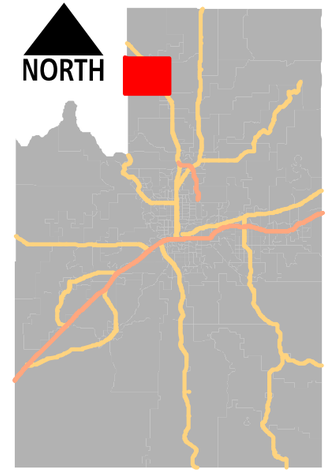

Maps provided for reference only. These are not official precinct boundaries.

1 inch = 2,088 feet

Map Produced: 3/20/2017
Spokane County Elections

7009

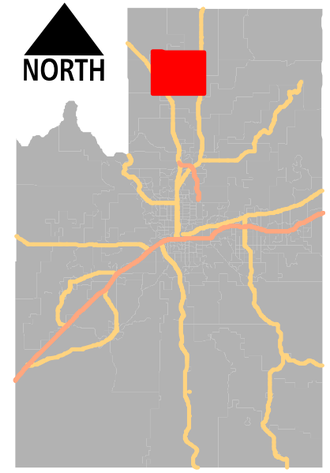

Maps provided for reference only. These are not official precinct boundaries.

1 inch = 2,426 feet

Map Produced: 3/20/2017
Spokane County Elections

7010

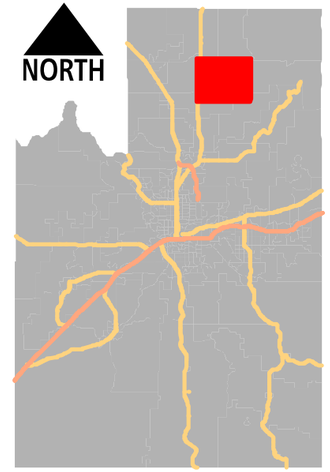

Maps provided for reference only. These are not official precinct boundaries.

1 inch = 2,538 feet

Map Produced: 3/20/2017
Spokane County Elections

7011

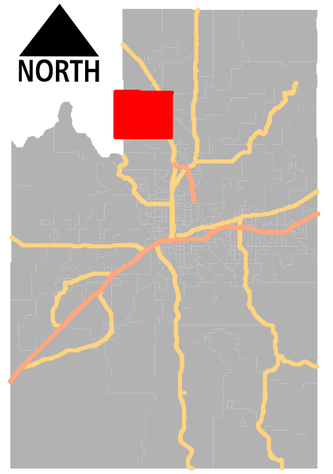

7008
7009
7012
7013
7014
7015
7018

W Staley Rd
W Staley Rd
W Denison Chattaroy Rd
N Monroe Rd
N Dalton Rd
N Sherman Rd
N Denison Rd
N US 395 Hwy
176
395
W Denison Rd
N North Rd
N Spotted Rd
W Sidney Ln
W Sidney Rd
W Cross Cut Rd
W Packmule Ln
W Crosscut Ln
W North Dragoon Dr
175
W South Dragoon Dr
W Saddlemule Ln
W Safari Ln
N Donielle Ln
N Carey Ln
N Rose Meadow Ln
W Wild Rose Rd
W Wild Rose Rd
174
W Russell Ln
W Akers Ln
N Austin Rd
N Waterside Ln
N Spotted Rd
W Ridgeway Rd
W Half Moon Rd
173
N Felspar Rd
N Hazard Rd
N Harms Ln
N Monroe Rd
W Brant Rd
N Pease Hill Rd
W Pawnee Ln
W Pinto Rd
N Cedar Rd
W Arabian Ave
N US 395 Hwy
W Woolard Rd
W Woolard Rd
N Wood Park Ln
172
172
W Fender Rd
N North Ln
W Tanya Ln
W Grove Rd
W Bernhill Rd
171
171

Maps provided for reference only. These are not official precinct boundaries.

1 inch = 2,633 feet

Map Produced: 3/20/2017
Spokane County Elections

7012

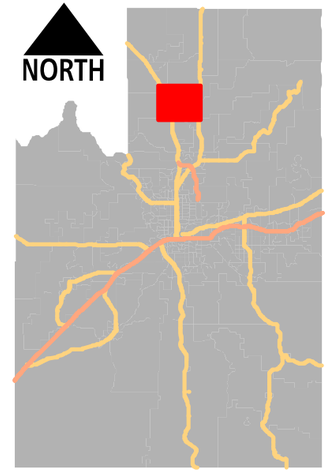

Maps provided for reference only. These are not official precinct boundaries.

1 inch = 2,003 feet

Map Produced: 3/20/2017
Spokane County Elections

7013

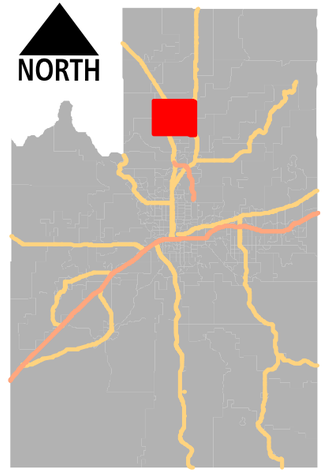

Maps provided for reference only. These are not official precinct boundaries.

1 inch = 1,948 feet

Map Produced: 3/20/2017
Spokane County Elections

7014

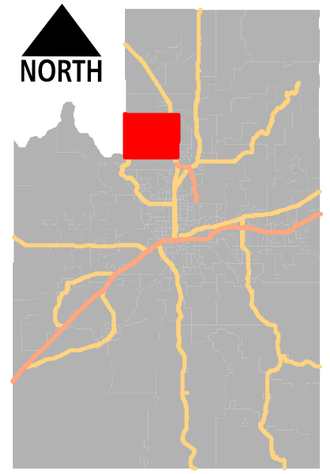

W Ridgeway Rd
N Felspar Rd
N Spotted Rd
N Hazard Rd
N Harms Ln
N Monroe Rd
W Monroe Rd
W Woolard Rd
W Brant Rd
N Pease Hill Rd
W Bernhill Rd
W Tonya Ln
W Grove Rd
W Mary Lee Ln
N Abigail Ln
W Ballard Rd
W Hazard Rd
W Lookout Mountain Ln
W Hayden Ln
N Brannon Ln
W Justin N Logan Ln
N Dalton Rd
W Country Hills Ln
W Eagles Nest Ln
N Cliff Ln
W Crandall Ln
Edburg-Bass Conservation Area
N Austin Rd
N Wayside Ln
W Half Moon Rd
E Half Moon Rd
W Pawnee Ln
W Pinto Rd
W Arabian Ave
N Cedar Rd
N Wood Park Ln
N US 395 Hwy
E Burk Rd
W Fender Rd
E Fender Rd
E Donna Ln
N North Ln
E Gem Ln
N Division Rd
N Dustin Ln
N Dartford Dr
W Fleming Ave
N Colton Ct
E Handy Rd
E Trevor Rd
E Ballard Rd
N Woodcrest Ct
W Austin Rd
N Gramps Ln
N Hazard Rd
173
172
171
170
169
11

Maps provided for reference only. These are not official precinct boundaries.

1 inch = 2,504 feet

Map Produced: 3/20/2017
Spokane County Elections

7015

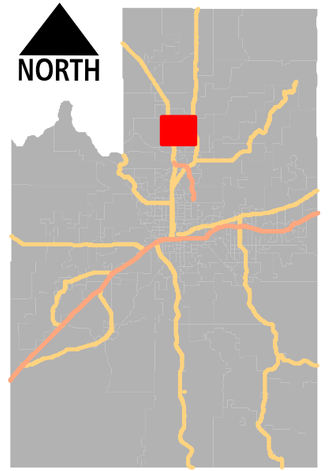

Maps provided for reference only. These are not official precinct boundaries.

1 inch = 1,574 feet

Map Produced: 3/20/2017
Spokane County Elections

7016

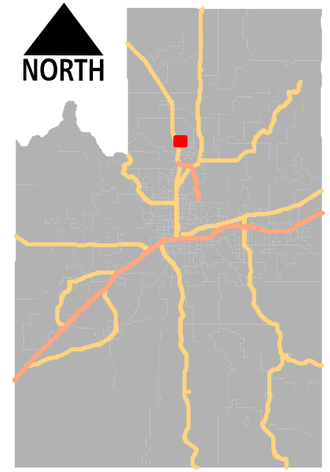

Maps provided for reference only. These are not official precinct boundaries.

1 inch = 453 feet

Map Produced: 3/20/2017
Spokane County Elections

7017

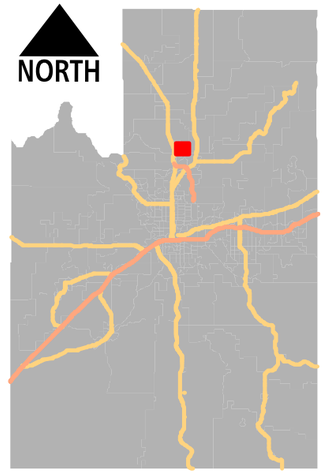

Maps provided for reference only. These are not official precinct boundaries.

1 inch = 624 feet

Map Produced: 3/20/2017
Spokane County Elections

7015
7016
7017
7019
7020
7022
7038
7039
Midway Elementary
E Westcrest Rd
N Canter Ln
N Horseman Dr
N Edgecrest Rd
E Ballard Rd
E Riverview Dr
N Palomino Rd
N Redowa Dr
N Hilltop Rd
N Hatch Rd
E Upper Terrace Ln
E Silver Pine Rd
N Hamilton Ln
N Nevada Ln
E Paske Rd
E Bonnie Lynn Ln
E Cooper Ln
N Eagle Nest Ln
N Dakota Ln
N Cincinnati Ln
E Wellington Ln
E Belle Ln
N Hamilton St
E Midway Rd
N Dakota Ct
N Cincinnati Ct
N Nevada Ct
E Wellington Dr
N Morton Dr
E Carriage Ct
E Granary Ct
E Legacy Ln
E Heritage Ln
N Napa Ln
N Pittsburg Ln
E Hampton Ln
E Tudor Ln
E Tudor Ct
E Country Hill Ln
E Country Hill Ct
N Columbus Dr
E Barley Brae Ct
E Huron Dr
E Blue Heron Ct
N Little Spokane Dr
N Triple Butte Cir
N Triple Butte Ct
E Oxbow Rd
N Golden Dr
N Edencrest Dr
E Golden Rd
E Golden Ct
N Tamarack Ct
N Pineview Rd
N Woodcrest Ct
N Heatherglen Ct
N Glencrest Dr
E Blackhawk Dr
E Timberwood Cir
N Pineview Cir
E Glencrest Dr
E Kaywood Way
N Azure Dr
N Rainbow Dr
N Cirrus Dr
N Cirrus Ct
E Castlebrook Ln
N Castlebrook Ln
E Meadowcreek Ln

7018

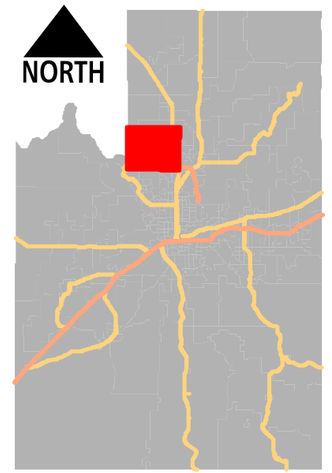

Maps provided for reference only. These are not official precinct boundaries.

1 inch = 2,491 feet

Map Produced: 3/20/2017
Spokane County Elections

7019

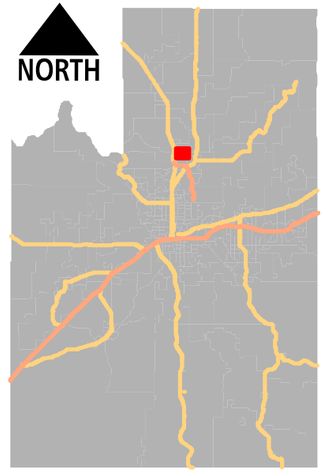

7038
7039
7017
7020
7021
7022
7023
7025

N Hatch Rd
N Dakota Ct
N Cincinnati Ct
N Nevada Ct
E Wellington Dr
E Tudor Ln
N Dakota Ln
E Tudor Ct
N Morton Dr
E Carriage Ct
E Granary Ct
E Barley Brae Ct
E Country Hill Ct
N Columbus Dr
E Legacy Ln
E Hampton Ln
N Pittsburg Ln
E Heritage Ln
N Napa Ln
N Little Spokane Dr
E Huron Dr
E Blue Heron Ct
N Hamilton St
E Golden Ct
E Golden Rd
N Tamarack Ct
N Pineview Rd
N Woodcrest Ct
N Heatherglen Ct
N Glencrest Dr
E Blackhawk Dr
E Timberwood Cir
N Edencrest Dr
N Pineview Ct
N Timberglen Ct
E Woodcrest Ct
E Glencrest Dr
N Fircrest Ct
E Woodglen Ct
N Meadowglen Ct
E Eastview Dr
N Franklin Ct
N Edencrest Ct
N Cincinnati Dr
E Pinecone Ct
N Hamilton Ct
N Columbus St
E Parkhill Dr
N Little Spokane Ln
N Juneberry Dr
N Lantern Ln
E Kaywood Way
Gleneden Park
Haggin Natural Area
Haynes Estate Conservation Area
Pine River Park
N Dakota St
E Greenleaf Dr
E Brooklawn Dr
N Little Spokane Dr
N Shady Slope Rd
E Leona Dr
E Golden Rd
N Azure Dr
N Rainbow Dr
N Cirrus Dr
N Cirrus Ct
E Castlebrook Ln
N Castlebrook Ln
E Meadowcreek Ln
E Clover Park Ave
E Pineglen Ave
N McClean Ln

Maps provided for reference only. These are not official precinct boundaries.

1 inch = 633 feet

Map Produced: 3/20/2017
Spokane County Elections

7020

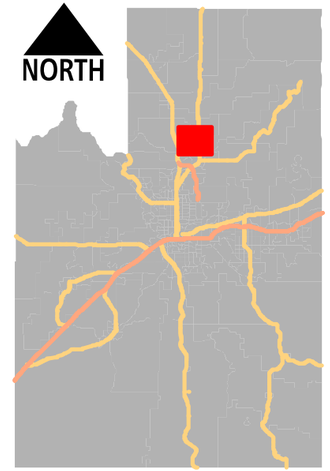

Maps provided for reference only. These are not official precinct boundaries.

1 inch = 1,557 feet

Map Produced: 3/20/2017
Spokane County Elections

7021

NORTH

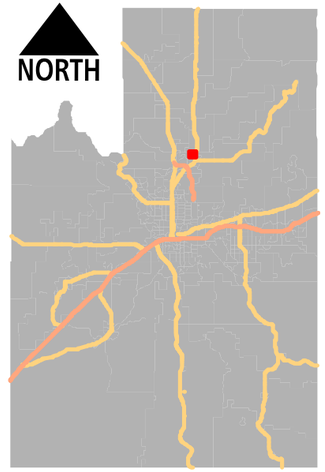

Maps provided for reference only. These are not official precinct boundaries.

1 inch = 366 feet

Map Produced: 3/20/2017
Spokane County Elections

7022

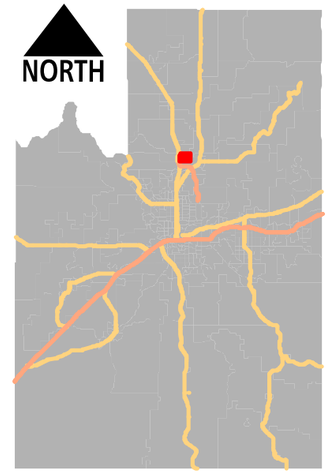

Maps provided for reference only. These are not official precinct boundaries.

1 inch = 501 feet

Map Produced: 3/20/2017
Spokane County Elections

7023

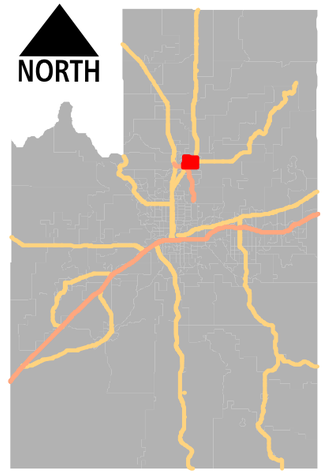

7019
7021
7022
7025
7029
4001

E Lane Park Rd
E Fort Sumter Ln
E Vicksburg Ln
E Rebel Ct
N Savannah Ln
N Chesapeake Ln
N McClean Ln
N South Ln
E Bull Run Ln
E Five Forks Ln
N Farragut Ln
N Hood Ln
E Georgia Pines Ln
E Valley Forge Ln
N Dixie Ln
N Surrey Ln
E Yankee Ln
E Garrison Ln
N Freya St
N Neptune Ln
E Leona Dr
N Shady Slope Rd
Haynes Estate Conservation Area
E Emily Ln
E Castlerock Ln
N Deer Ln
N Newport Hwy
N Black Rd
E Merlene Ave
E Nancy Ave
E Walker Ave
E Emerald Ave
N Cuba St
E Orchid Ln
E Chris Ct
E Highland Rd
206
N Market St
297
2
N Meadowlark Ct
N Sheridan Ln
N Freya Ct
E Pine Ct
N Stone Ln
N Regal Ct
E Winger Rd
N Crestline St
E Wilson Ave
N Regal St
N Hillary Ct
395
E Garden Ave
N Lacey St
N Shady Slope Rd
166
N Boston Rd

Maps provided for reference only. These are not official precinct boundaries.

1 inch = 640 feet

Map Produced: 3/20/2017
Spokane County Elections

7024

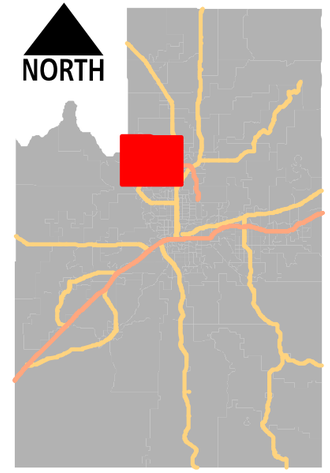

Maps provided for reference only. These are not official precinct boundaries.

1 inch = 2,787 feet

Map Produced: 3/20/2017
Spokane County Elections

7025

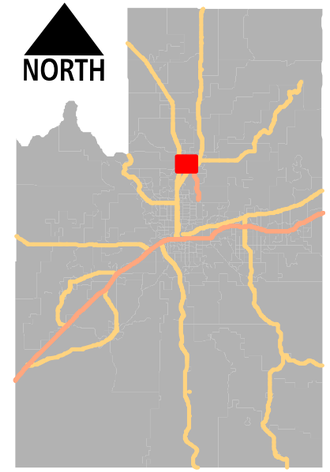

Maps provided for reference only. These are not official precinct boundaries.

1 inch = 884 feet

Map Produced: 3/20/2017
Spokane County Elections

7026

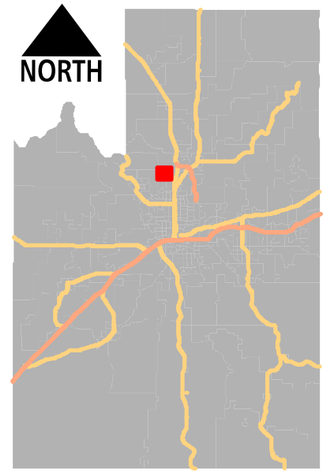

Maps provided for reference only. These are not official precinct boundaries.

1 inch = 679 feet

Map Produced: 3/20/2017
Spokane County Elections

Lower Little Spokane Natural Area

7027

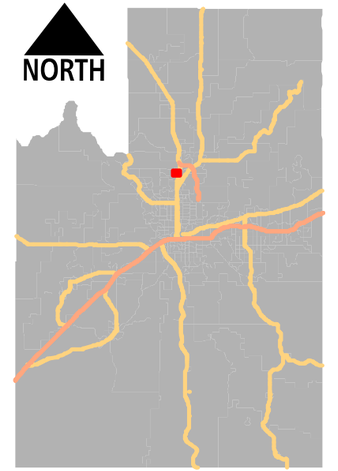

7026
N Mill Rd
Mead High School
E Arbors Ln
E Hastings Rd
E Hastings Rd
7025
W Hastings Rd
7036
W Spruce Ct
W Brierwood Ave
N Normandie St
N Ruby Rd
N Mayfair Rd
M.E.A.D. Alternative
W Bellwood Dr
W Chatham Ct
N Whitehouse St
W Chatham Ave
N Stevens Ct
N Washington Ct
N Normandie St
W Alta Ct
E Chatham Ave
N Atlantic St
N Division St
7028
W Alderwood Ave
N Wall Ct
N Howard Ct
W Florence Ave
Brentwood/Northwood Park
E Regina Dr
W Regina Dr
Brentwood Elementary
W Regina Dr
N Wall St
395
W Salmon Ave
E Salmon Ave
7031
W Elwood Ct
N Stevens St
N Whitehouse St
E Regina Ave
N Whitworth Dr
N Lidgerwood Ln
7032
N Crest Cr
W Woodway Ave
E Falcon Ave
W Falcon Ave
7030

Maps provided for reference only. These are not official precinct boundaries.

1 inch = 323 feet

Map Produced: 3/20/2017
Spokane County Elections

7028

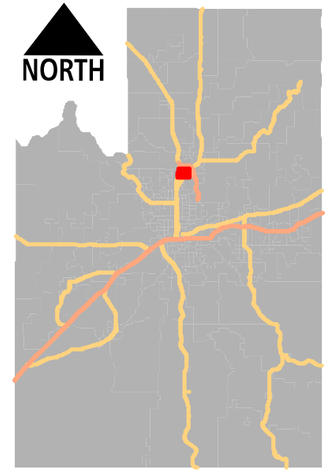

Maps provided for reference only. These are not official precinct boundaries.

1 inch = 545 feet

Map Produced: 3/20/2017
Spokane County Elections

7029

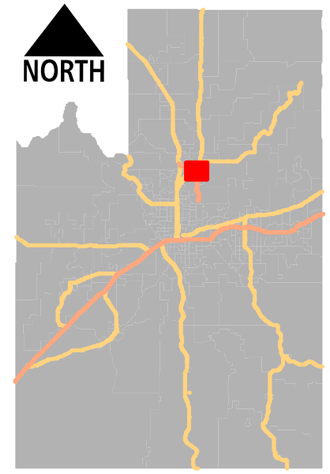

Maps provided for reference only. These are not official precinct boundaries.

1 inch = 982 feet

Map Produced: 3/20/2017
Spokane County Elections

7030

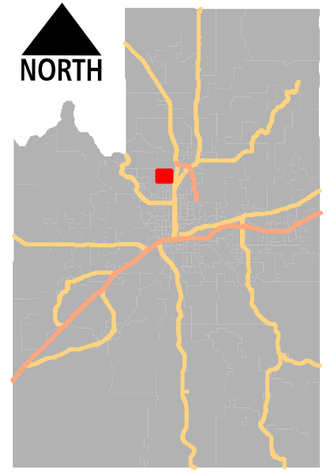

Maps provided for reference only. These are not official precinct boundaries.

1 inch = 643 feet

Map Produced: 3/20/2017
Spokane County Elections

Lower Little Spokane Natural Area

M.E.A.D. Alternative

N Waikiki Rd
W Waikiki Rd
N Waikiki Ct
N Osprey Ln
N Hemlock Ct
N Riverwood Dr
N Riverwood Ct
W Payton Ln
N Golden Pond Ln
N Ashley Ln
W Harley Ln
N Alberta Ln
N Kathy Ln
N Hemlock St
N Kathy Dr
W Florence Ln
N Waikiki Rd
W Regina Ln
W Regina Ave
Granite Ln N
N Anna J Dr
N Orchard Ln
N Lloyd Charles Ln
W Pinecrest Ln
W Forest Hill Ln
W Waikiki Rd
W Fairway Dr
W Pinehill Rd
N Country Club Dr
N Highlands Ln
N Vistawood Ct
W Cherrywood Ct
W Elmwood Ct
W Crestwood Ct
N Fairwood Dr
W Parkwood Ct
Fairwood Cul-De-Sac
N Highwood Ct
W Bellwood Dr
N Mill Rd
W Hastings Rd
W Bellwood Dr
N Madison St
N Monroe Ct
N Lincoln Ct
W Regina Dr
W Elwood Dr
W Elwood Ct
W Marc Dr
W Forest Hills Dr
N Rockaway Dr
W Forest Hills Ct
W Woodway Ave
W Rolland Ave
N Post St
N Wall St
W Teal Ave
W Falcon Ave
N Mill Rd
N Waikiki Rd
W North Five Mile Rd
W Lawrence Dr
W Ardmore Dr
N Ronald Dr
N Sweetbriar Ct
W Gail Jean Ln
W Toni Rae Dr
N Edna Ln
W Blueberry Ln
W Pepper Ln
W Carl J Ln
N Kensington Ct
N Juanita Ln
N Juanita Rd
W Edgehill Rd
W Pirate Ln
W Pinewood Rd
N Elma Dr
W Banbury Dr
N College Cir
W Hawthorne Rd
N Waikiki Rd
W Hawthorne Rd
W North Five Mile Rd
N Berridae Rd
N Alberta Cir
N Alberta Rd
W Howesdale Rd
N Five Mile Rd
N Sicilia Ct
N Lindeke Ct
W Jared Ct

7031

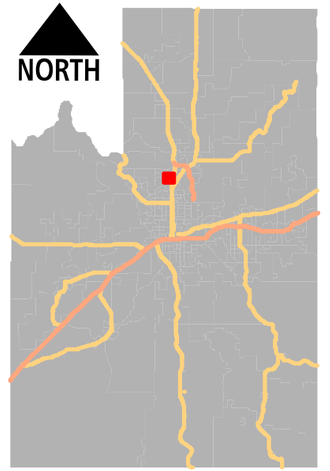

7026
7027
7028
7030
7032
6003
6004
7036

Brentwood Elementary
Whitworth University
Holmberg Conservation Area

N Highlands Ln
W Bellwood Dr
N Fairwood Dr
W Waikiki Rd
N Mill Rd
N Waikiki Rd
W Marc Dr
N Rockaway Dr
W Spring Ln
W Woodway Ave
N Madison St
W Rolland Ave
W Teal Ave
N Post St
W Regina Dr
N Montoe Ct
W Elwood Dr
N Lincoln Ct
N Wall St
N Wall Ct
N Howard Ct
W Elwood Ct
N Crest Ct
N Stevens St
W Florence Ave
E Regina Dr
N Atlantic St
E Salmon Ave
N Division St
W Falcon Ave
E Falcon Ave
N Whitehouse St
N Calispel Ct
W Rolland Ave
W Brentwood Ln
N Normanville St
N Mayfair Rd
N Whitworth Dr
W Falcon Ave
W Elcliff Ave
E Elcliff Rd
W North Five Mile Rd
N Elma Dr
W Edgehill Rd
W Pirate Ln
W Pinewood Rd
N Kensington Ct
W Banbury Dr
N Banbury Dr
N College Cir
N Juanita Ln
N Juanita Rd
N Rahland Rd
W Hawthorne Rd
N Roanoke Rd
W Briarcliff Dr
W Briarcliff Ct
N College Rd
N Whitworth Dr
N Wellen Ln
N Lola Ln
E Hawthorne Rd
N Colfax Rd
N Whittier St
395
N Division St
N Nelson St
E Doty Ave
E Chilton Ave
N Middleton Dr
N Mayberry Dr
E Humboldt Dr
N Humboldt Dr

Maps provided for reference only. These are not official precinct boundaries.

1 inch = 509 feet

Map Produced: 3/20/2017
Spokane County Elections

7032

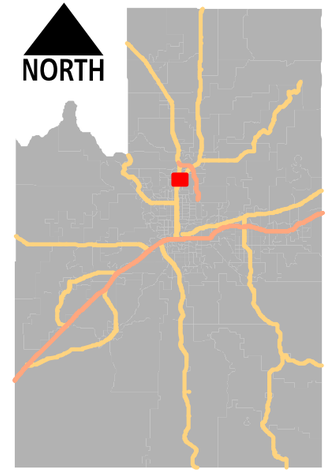

Maps provided for reference only. These are not official precinct boundaries.

1 inch = 600 feet

Map Produced: 3/20/2017
Spokane County Elections

W Regina Dr
E Salmon Ave
N Atlantic St
N Normandie St
W Woodway Ave
E Falcon Ave
N Stevens St
W Teal Ave
W Falcon Ave
N Whitehouse St
N Calispel Ct
W Rowland Ave
W Brentwood Ln
N Mayfair Rd
W Elcliff Ave
N Division St
N Whitworth Dr
N Lidgerwood Ln
E Regina Ave
N Astor St
N Wiscomb Ln
E Sleigh Ct
E Carriage Ct
E Elcliff Rd
E Roundtable Cir
N Guinevere Dr
N Lancelot Dr
E Winchester Dr
N Galahad Dr
N Bedivere Dr
2
E Bedivere Dr
N Newport Hwy
N Middleton Dr
N College Place Ct
N College Place Dr
E Doty Ave
E Chilton Ave
N Humboldt Dr
E Stub Rd
N Nelson St
N Mayberry Dr
E Humboldt Ct
E Humboldt Dr
N Hooper Rd
E Eaton Ave
395
294
N US 2 Hwy
N Perry Rd
E Trans Line Ln
Whitworth University
W Hawthorne Rd
E Hawthorne Rd
N Lola Ln
W Holmberg Rd
E Nordin Ave
N Andrew St
N Wesley Rd
E Elm St
N Wellen Ln
W Juliann Dr
N Normandie Ct
N Northpointe Access Ln
N Nevada St
N Ivanhoe Rd
W Graves Rd
E Graves Rd
N Whittier St
N Colfax Rd
E Birch Ave
N Stevens St
W Westview Ave
E Westview Ave
E Northpointe Access Ln
E Westview Ct
N Morton Ct

7033

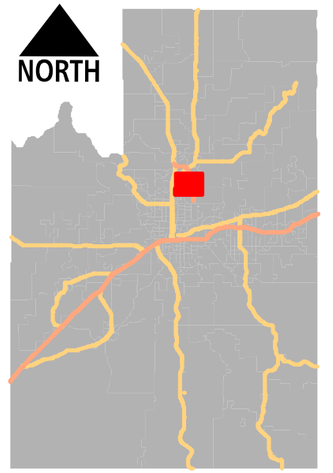

Maps provided for reference only. These are not official precinct boundaries.

1 inch = 1,245 feet

Map Produced: 3/20/2017
Spokane County Elections

7034

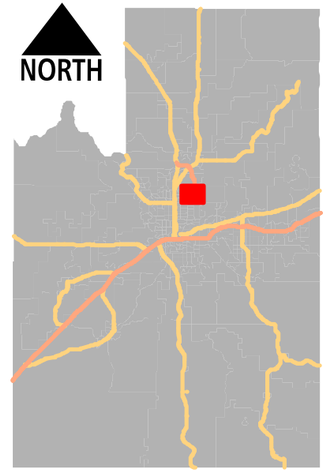

Maps provided for reference only. These are not official precinct boundaries.

1 inch = 1,039 feet

Map Produced: 3/20/2017
Spokane County Elections

7035

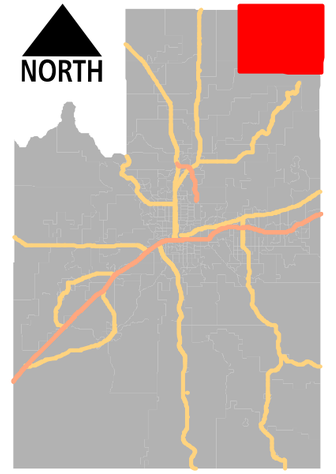

E Jefferson Rd
N Darknell Rd
E Frideger Rd
N Jefferson Rd
E Oregon Rd
E Jefferson Rd
E Bridges Rd
N May Ln
N Madeleine Ln
N Jackson Rd
E Dodge Ln
Casey Ln
E Eistrup Rd
E Walters Rd
N Madison Rd
N Chapman Rd
E Nelson Rd
N Starr Rd
E Blanchard Loop Rd
N Stateline Rd
N Rayona Ln
N Ross Creek Rd
E Blanchard Rd
7007
E Blanchard Rd
N Colburn Ln
E Button Rd
N Departure Ln
N Hansen Ln
N Conklin Rd
E Laurel Rd
N Jackson Rd
7010
N Conklin Rd
4002
N Blanchard Creek Rd
N Axford Rd
E Antler Rd

Maps provided for reference only. These are not official precinct boundaries.

1 inch = 3,851 feet

Map Produced: 3/20/2017
Spokane County Elections

7036

Maps provided for reference only. These are not official precinct boundaries.

1 inch = 426 feet

Map Produced: 3/20/2017
Spokane County Elections

Little Spokane River
W Arrow Ln
N Addison St
E Farwell Rd
N Fairwood Ln
N Vistawood Ct
E Donna Ct
N Ruby Rd
395
N US 395 Hwy
N Fairwood Dr
W Candlewood Ct
N Mill Rd
Mead High School
E Arbors Ln
E Hastings Rd
W Hastings Rd
N Washington St
N Normandie St
N Mayfair Rd
M.E.A.D. Alternative
W Brierwood Ave
W Chatham Ct
W Chatham Ave
N Whitehouse St
W Bellwood Dr
N Wall St
N Stevens Ct
N Washington Ct
E Chatham Ave
W Alta Ct
N Division St
N Atlantic St
N Monroe Ct
N Lincoln Ct
N Madison St
N Wall Ct
W Alderwood Ave
W Florence Ave
W Regina Dr
N Howard Ct
E Regina Dr

7037

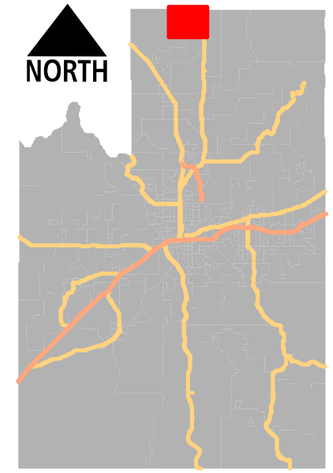

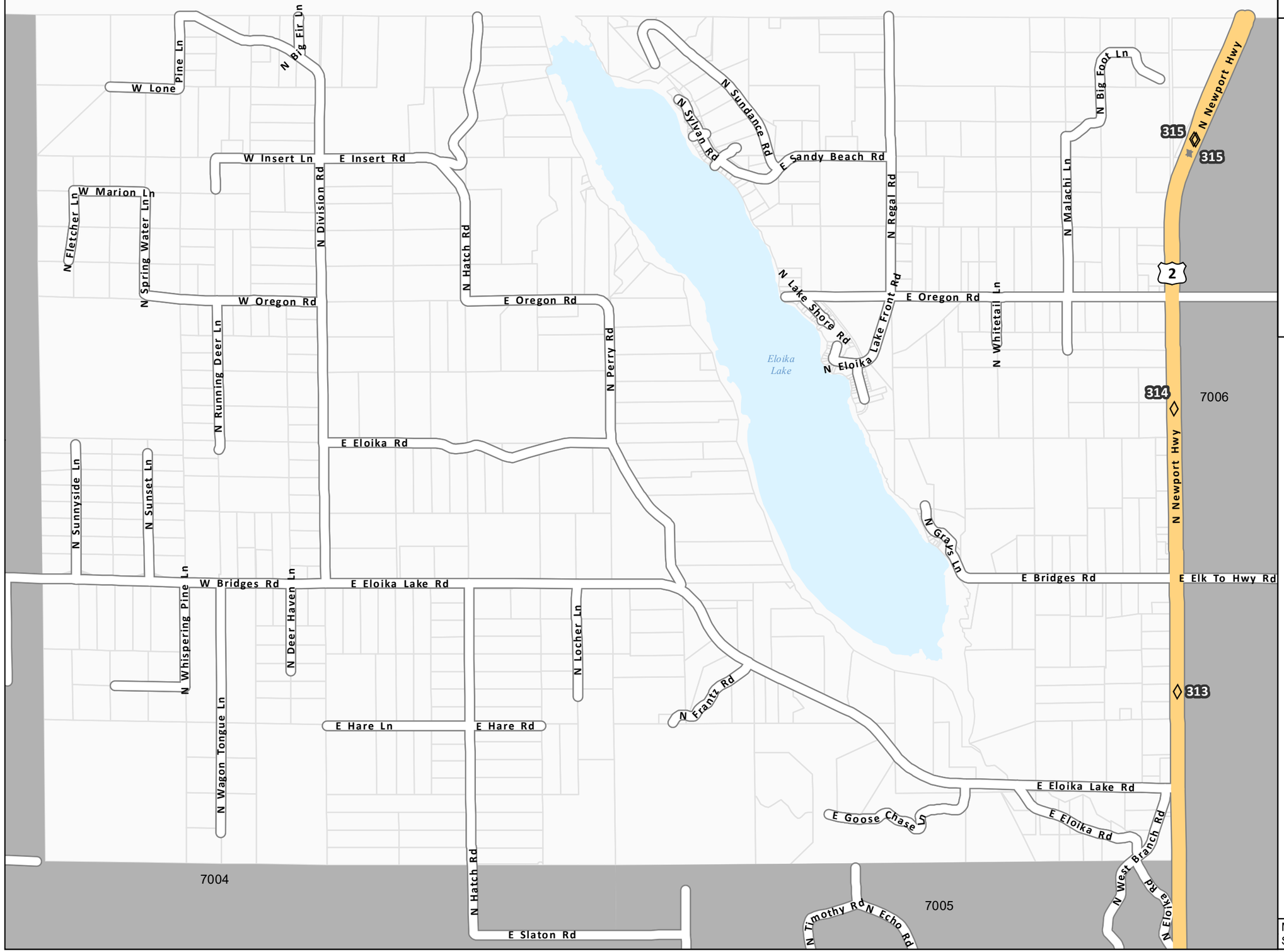

Maps provided for reference only. These are not official precinct boundaries.

1 inch = 1,795 feet

Map Produced: 3/20/2017
Spokane County Elections

7038

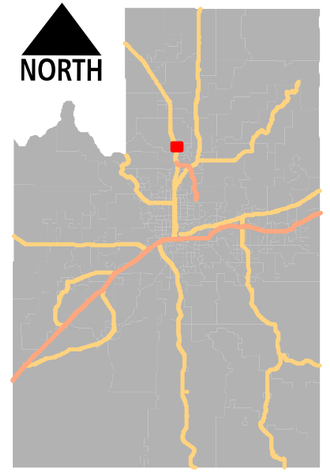

Maps provided for reference only. These are not official precinct boundaries.

1 inch = 425 feet

Map Produced: 3/20/2017
Spokane County Elections

7039

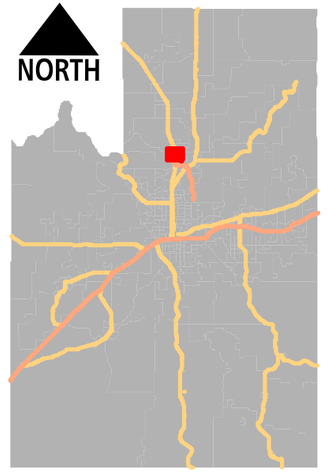

Maps provided for reference only. These are not official precinct boundaries.

1 inch = 740 feet

Map Produced: 3/20/2017
Spokane County Elections

7300

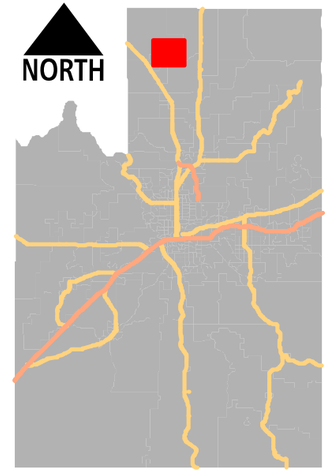

Maps provided for reference only. These are not official precinct boundaries.

1 inch = 1,470 feet

Map Produced: 3/20/2017
Spokane County Elections

7301

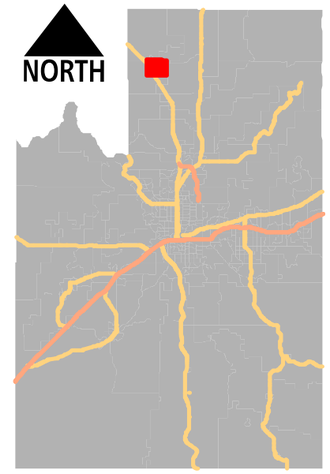

Maps provided for reference only. These are not official precinct boundaries.

1 inch = 933 feet

Map Produced: 3/20/2017
Spokane County Elections

7302

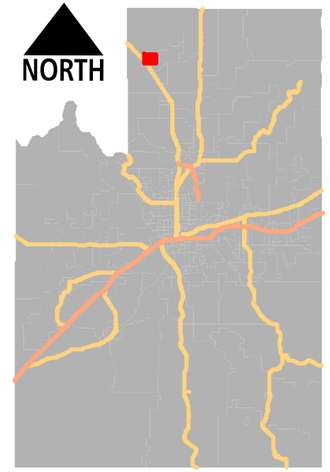

Maps provided for reference only. These are not official precinct boundaries.

1 inch = 533 feet

Map Produced: 3/20/2017
Spokane County Elections