4001

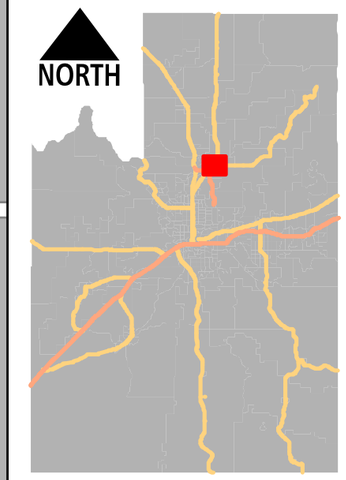

Maps provided for reference only. These are not official precinct boundaries.

1 inch = 1,048 feet

Map Produced: 3/20/2017
Spokane County Elections

4002

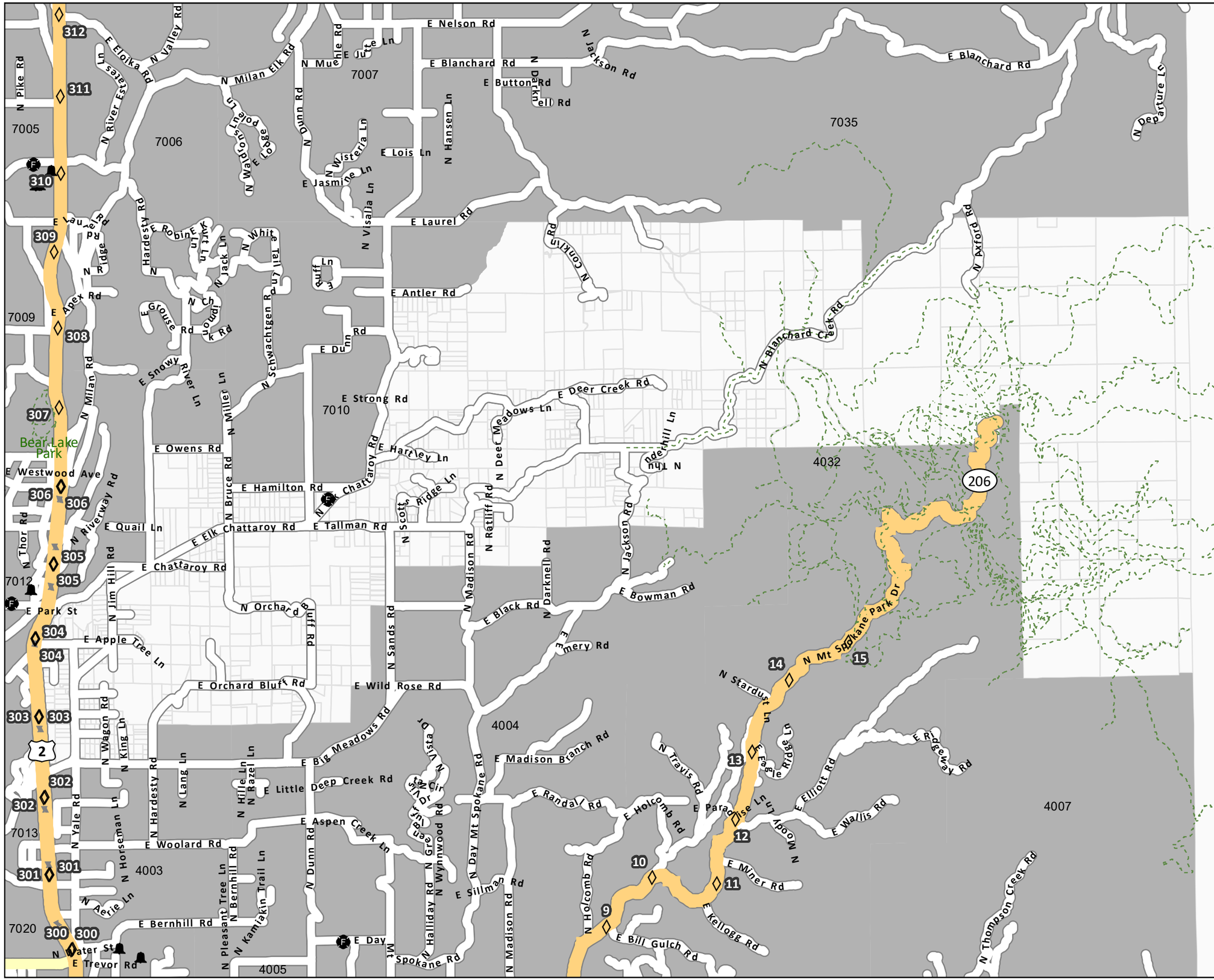

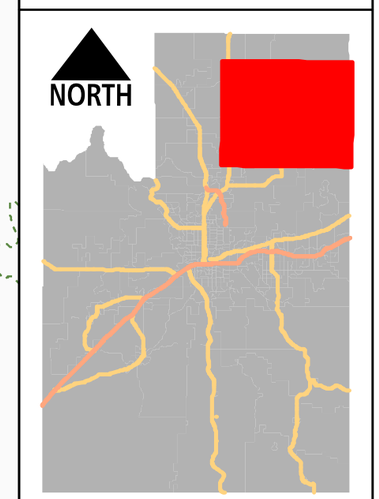

Maps provided for reference only. These are not official precinct boundaries.

1 inch = 6,103 feet

Map Produced: 3/20/2017
Spokane County Elections

4003

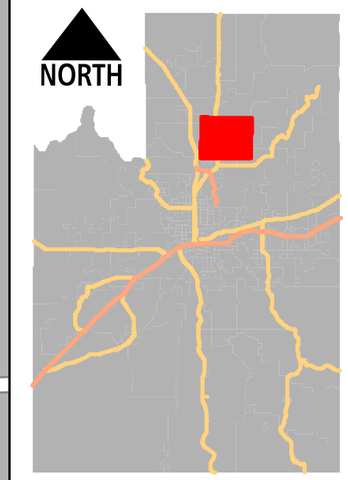

Maps provided for reference only. These are not official precinct boundaries.

1 inch = 2,367 feet

Map Produced: 3/20/2017
Spokane County Elections

4004

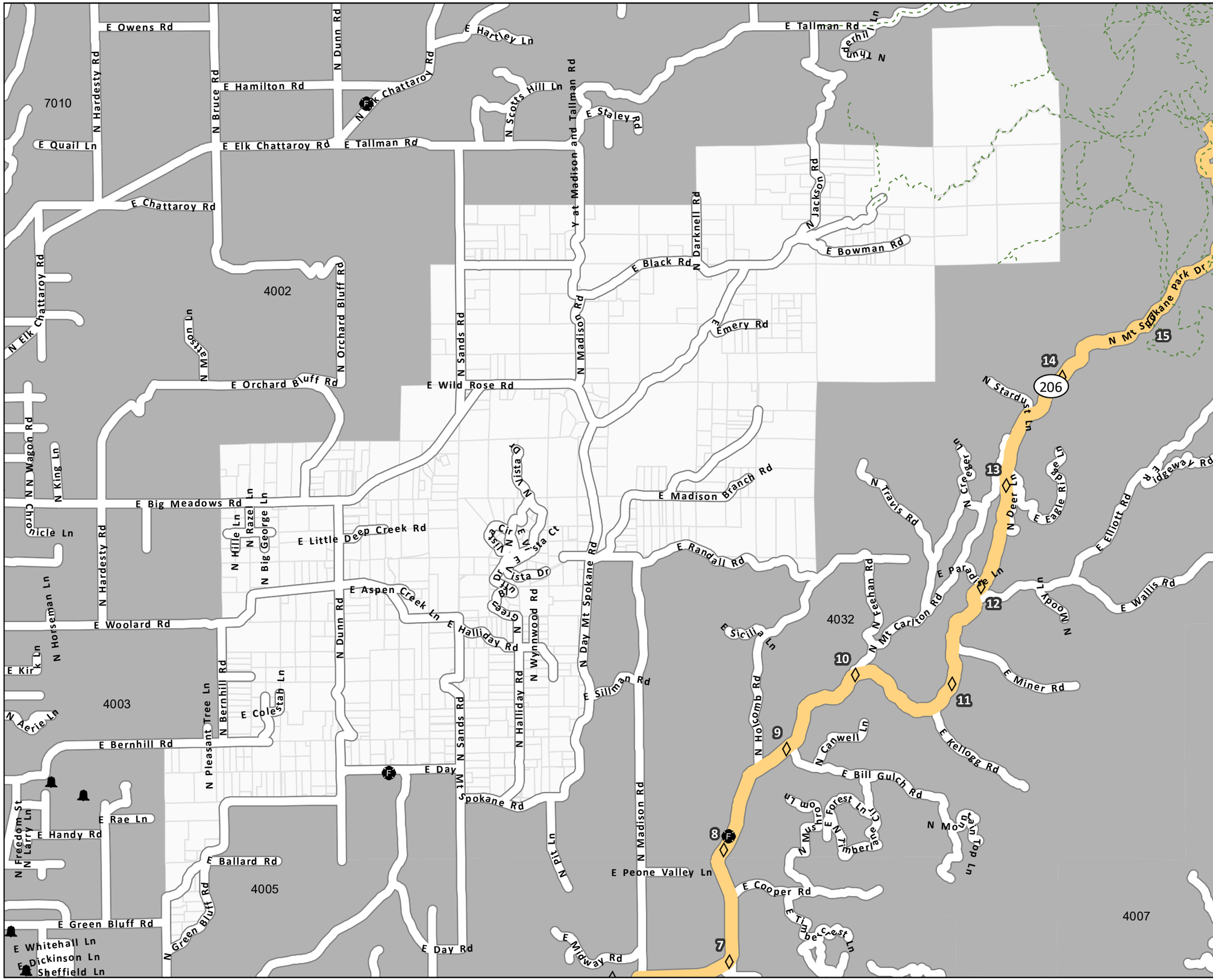

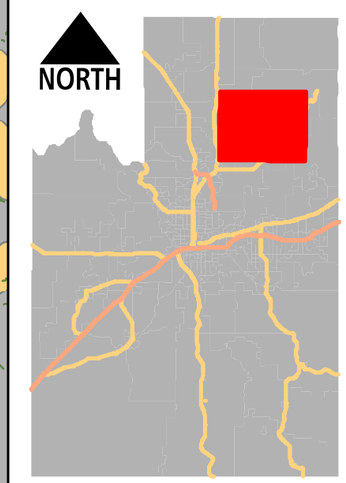

Maps provided for reference only. These are not official precinct boundaries.

1 inch = 4,042 feet

Map Produced: 3/20/2017
Spokane County Elections

4005

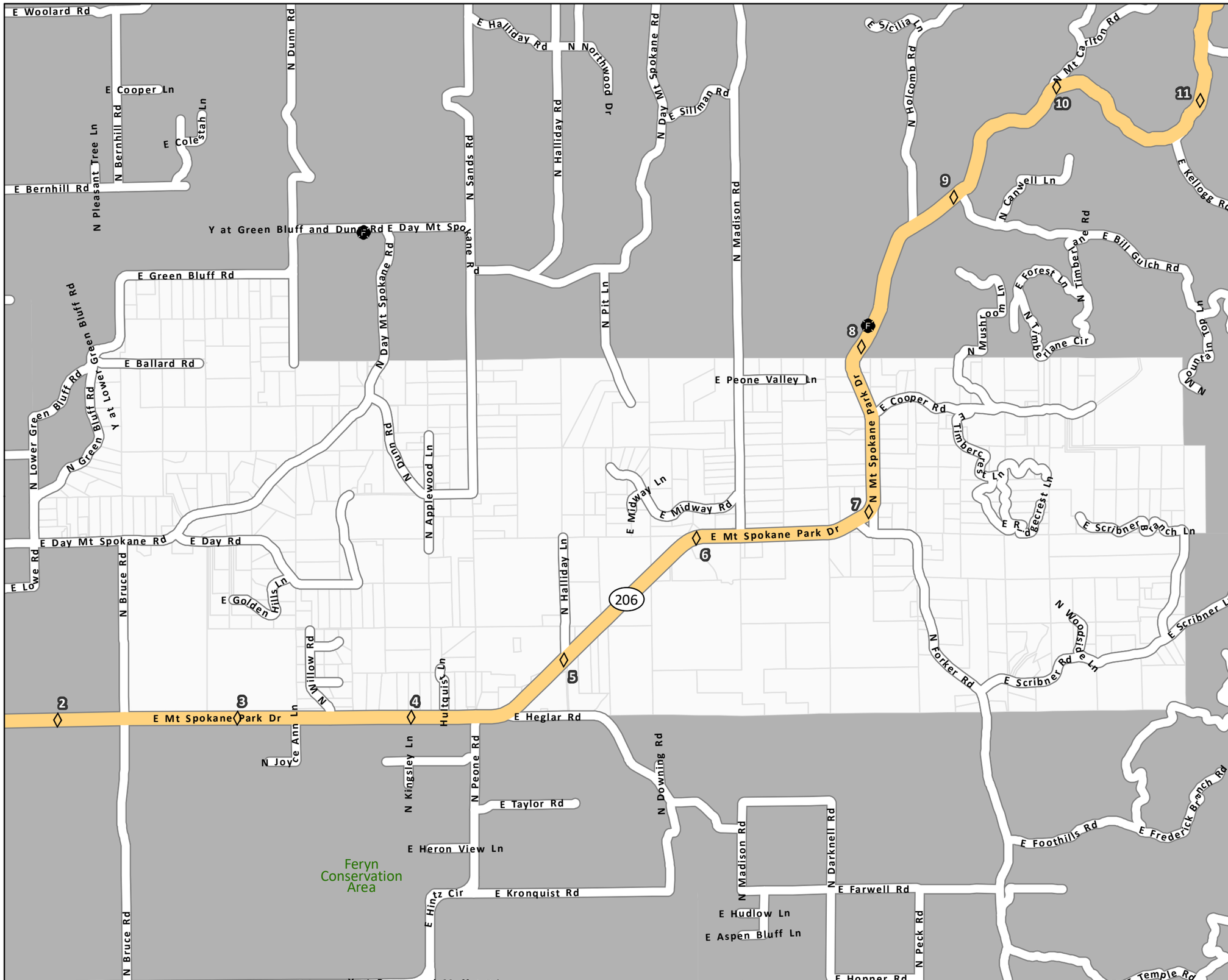

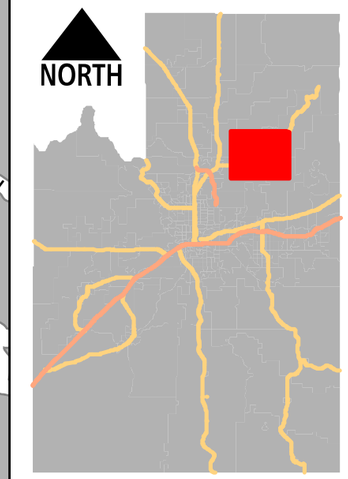

Maps provided for reference only. These are not official precinct boundaries.

1 inch = 2,755 feet

Map Produced: 3/20/2017
Spokane County Elections

4006

NORTH

Maps provided for reference only. These are not official precinct boundaries.

1 inch = 833 feet

Map Produced: 3/20/2017
Spokane County Elections

4007

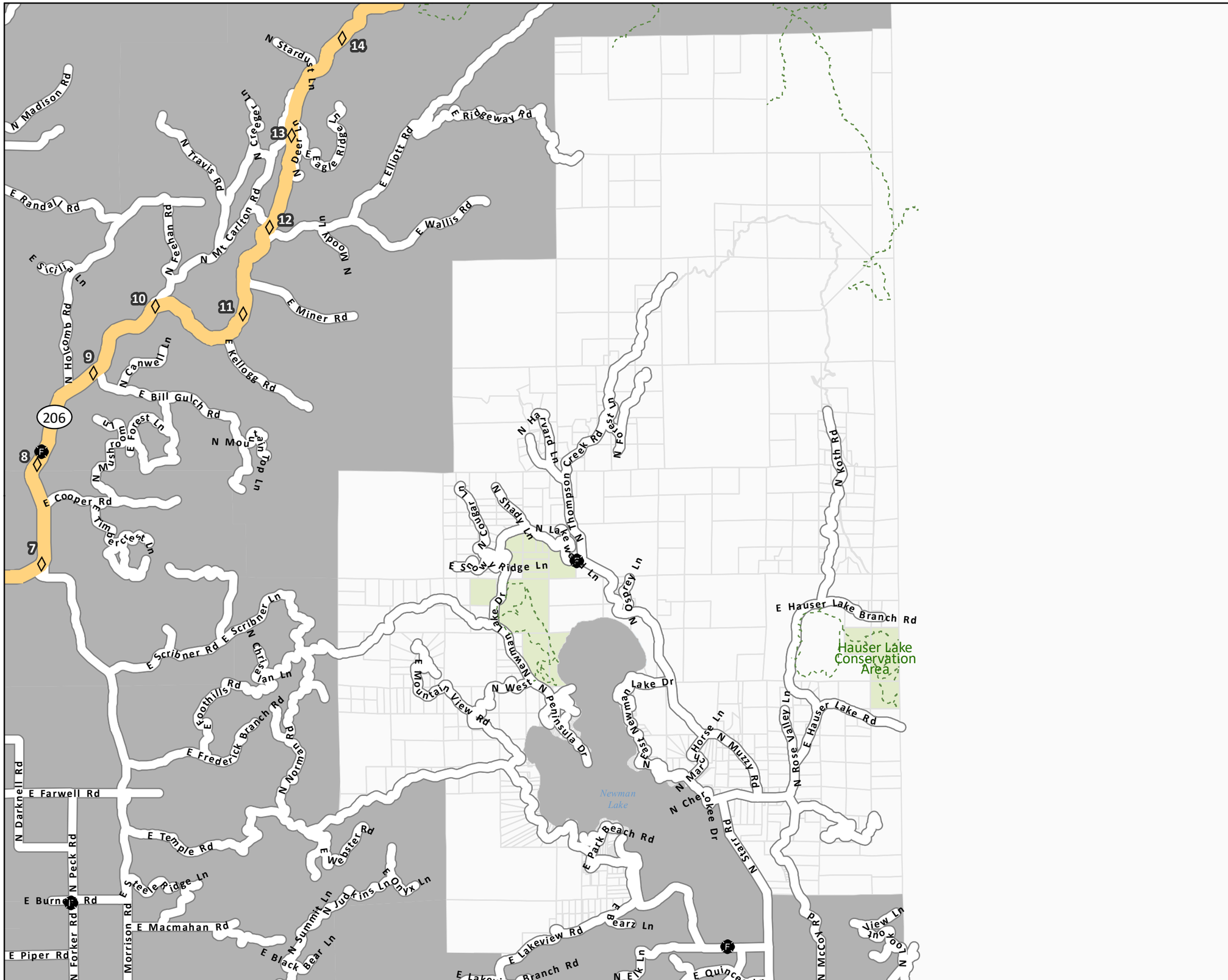

NORTH

Maps provided for reference only. These are not official precinct boundaries.

1 inch = 4,538 feet

Map Produced: 3/20/2017
Spokane County Elections

4008

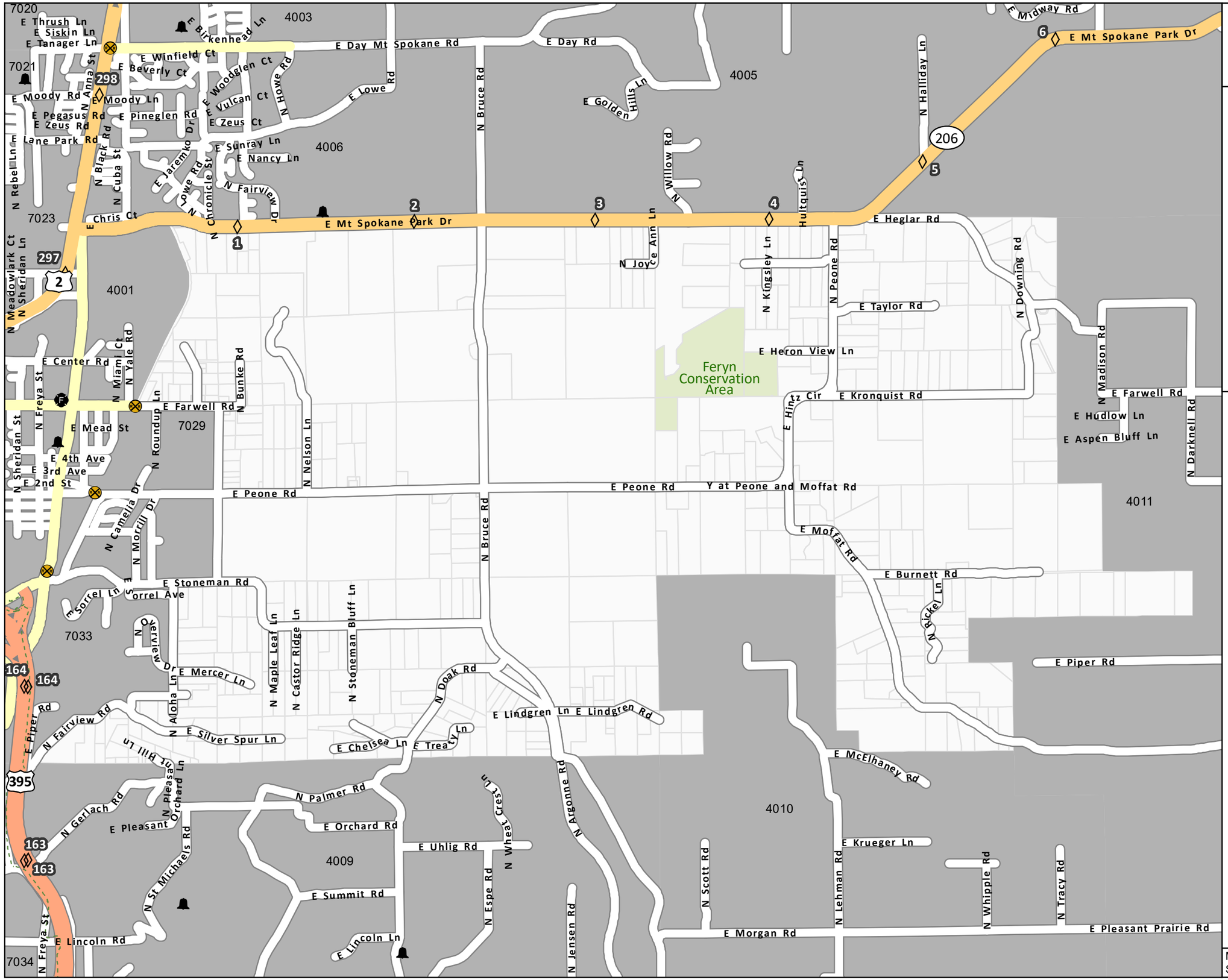

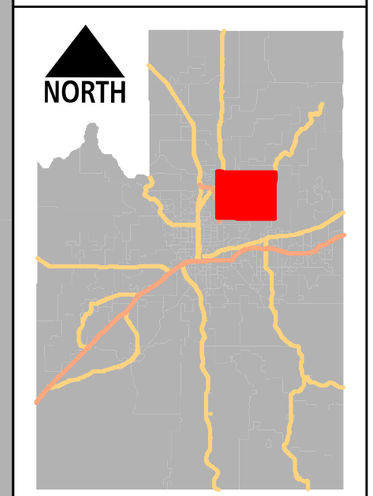

Maps provided for reference only. These are not official precinct boundaries.

1 inch = 2,713 feet

Map Produced: 3/20/2017
Spokane County Elections

4009

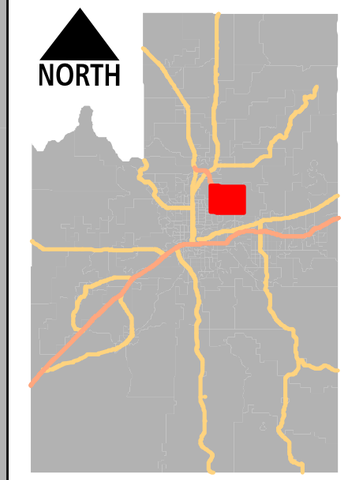

Maps provided for reference only. These are not official precinct boundaries.

1 inch = 1,539 feet

Map Produced: 3/20/2017
Spokane County Elections

4010

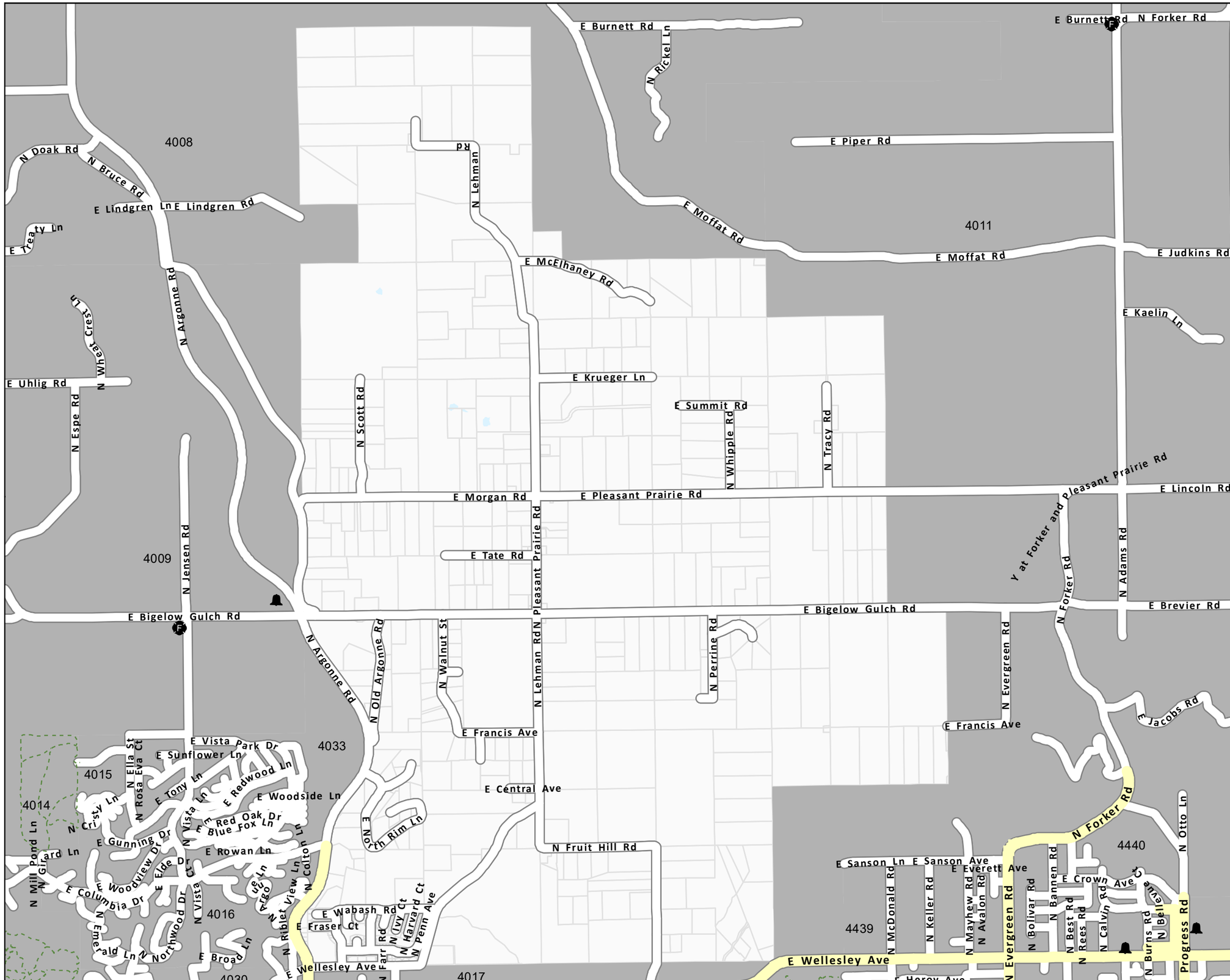

NORTH

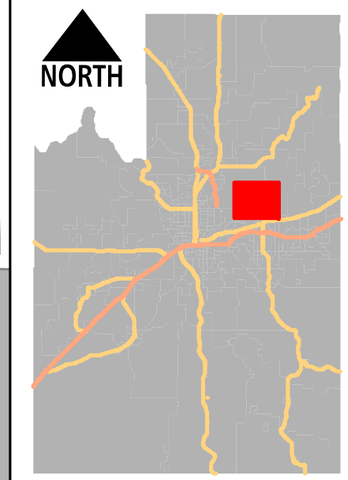

Maps provided for reference only. These are not official precinct boundaries.

1 inch = 2,093 feet

Map Produced: 3/20/2017
Spokane County Elections

4011

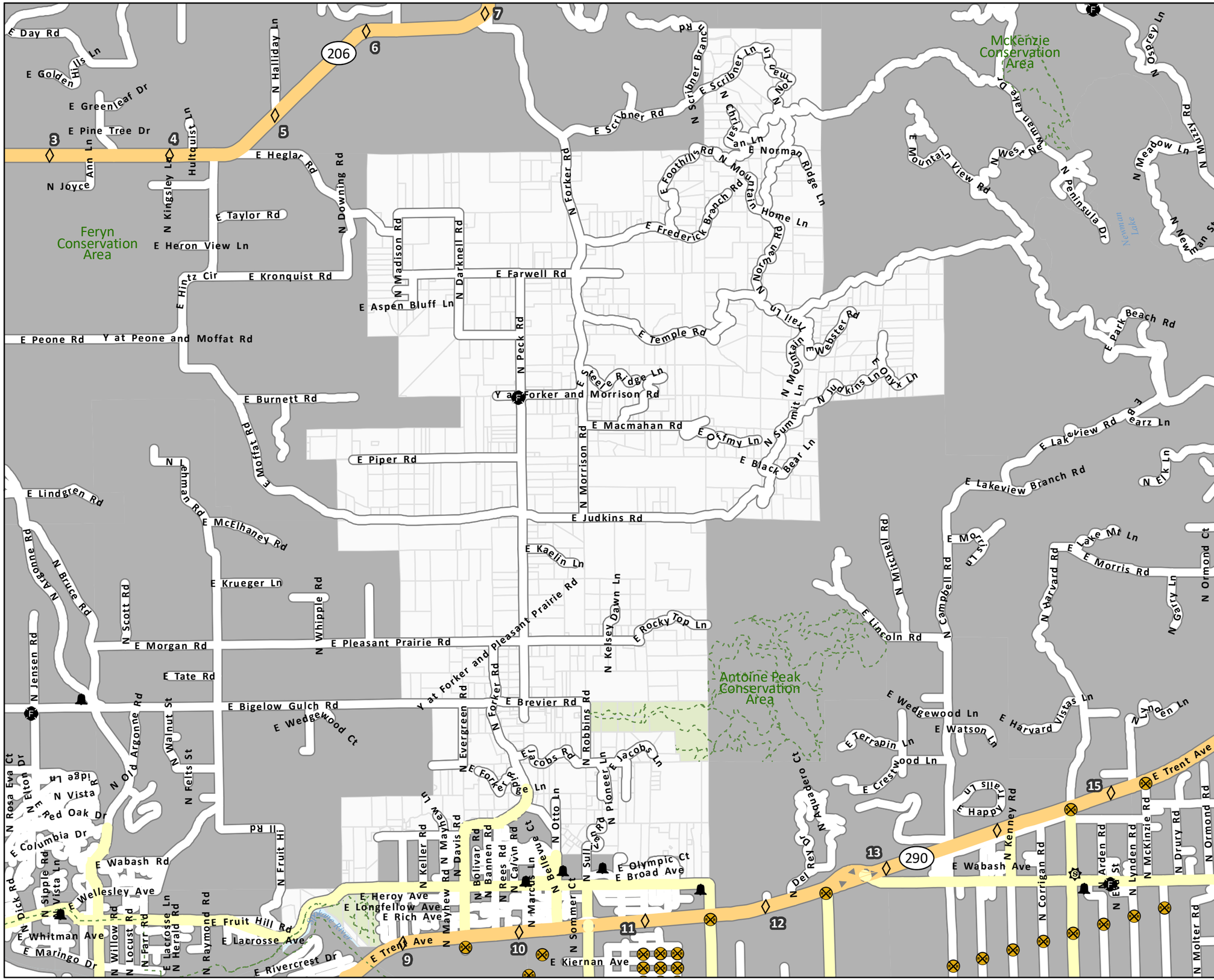

Maps provided for reference only. These are not official precinct boundaries.

1 inch = 3,948 feet

Map Produced: 3/20/2017
Spokane County Elections

4012

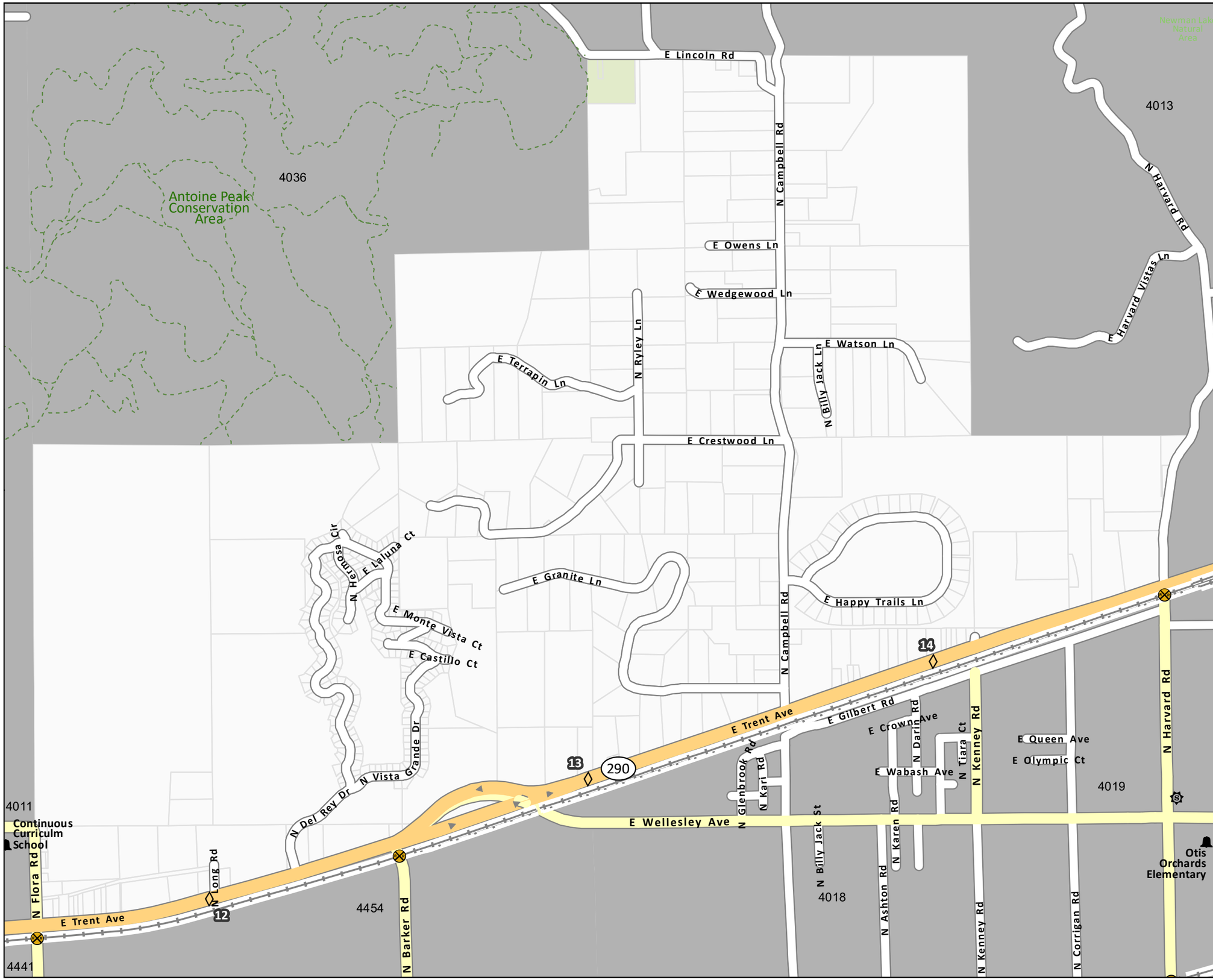

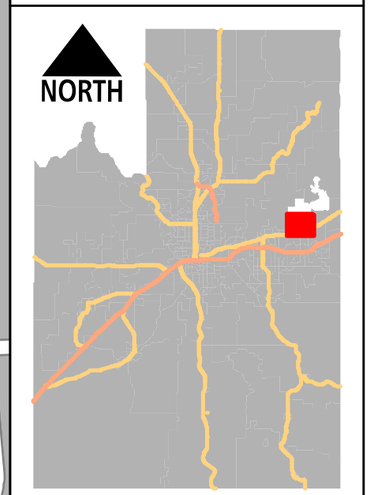

Maps provided for reference only. These are not official precinct boundaries.

1 inch = 1,262 feet

Map Produced: 3/20/2017
Spokane County Elections

4013

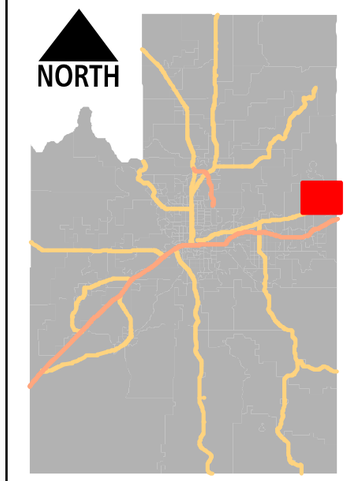

Maps provided for reference only. These are not official precinct boundaries.

1 inch = 1,788 feet

Map Produced: 3/20/2017
Spokane County Elections

4014

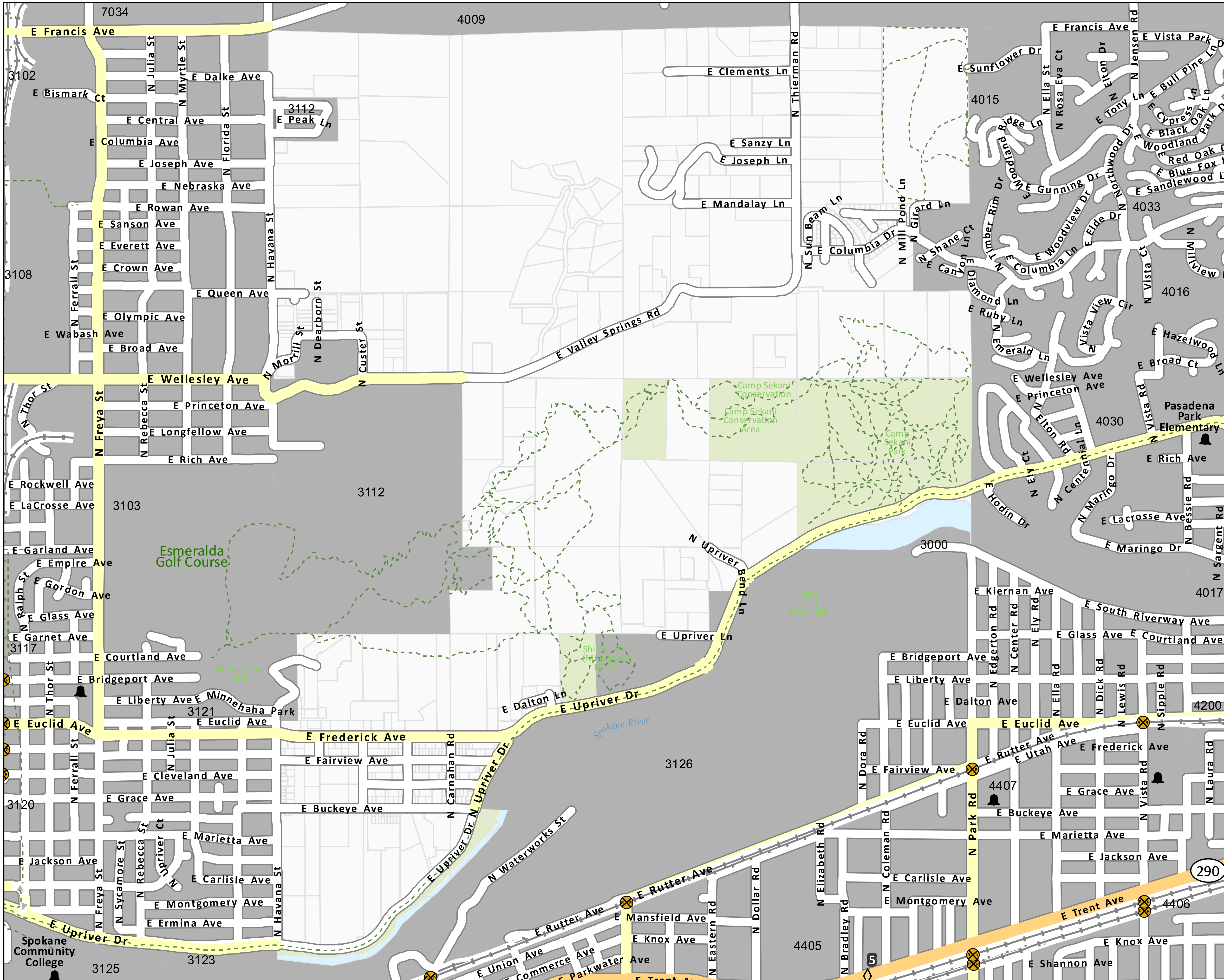

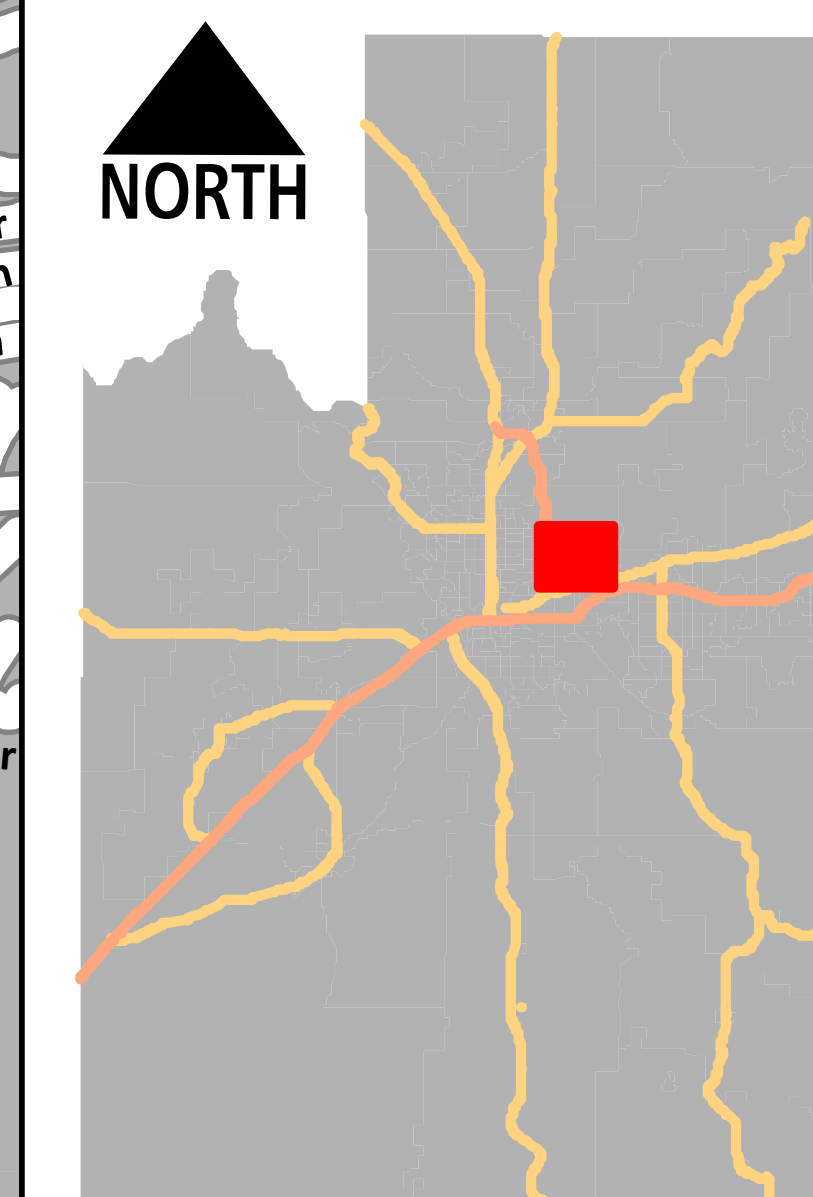

Maps provided for reference only. These are not official precinct boundaries.

1 inch = 1,398 feet

Map Produced: 3/20/2017
Spokane County Elections

4015

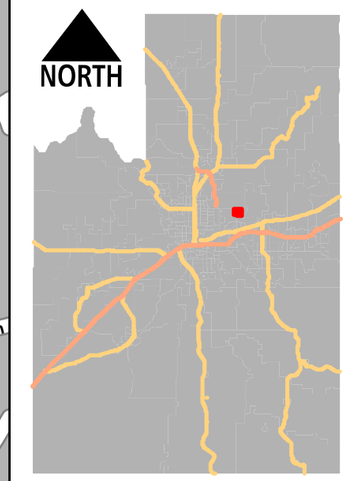

Maps provided for reference only. These are not official precinct boundaries.

1 inch = 396 feet

Map Produced: 3/20/2017
Spokane County Elections

4016

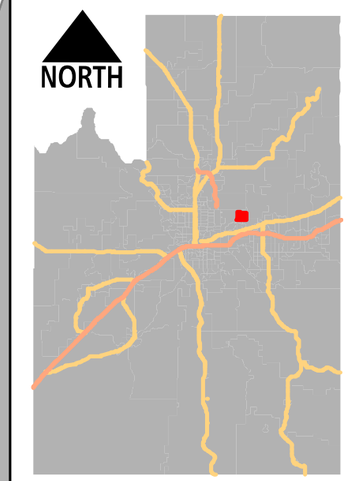

Maps provided for reference only. These are not official precinct boundaries.

1 inch = 439 feet

Map Produced: 3/20/2017
Spokane County Elections

4017

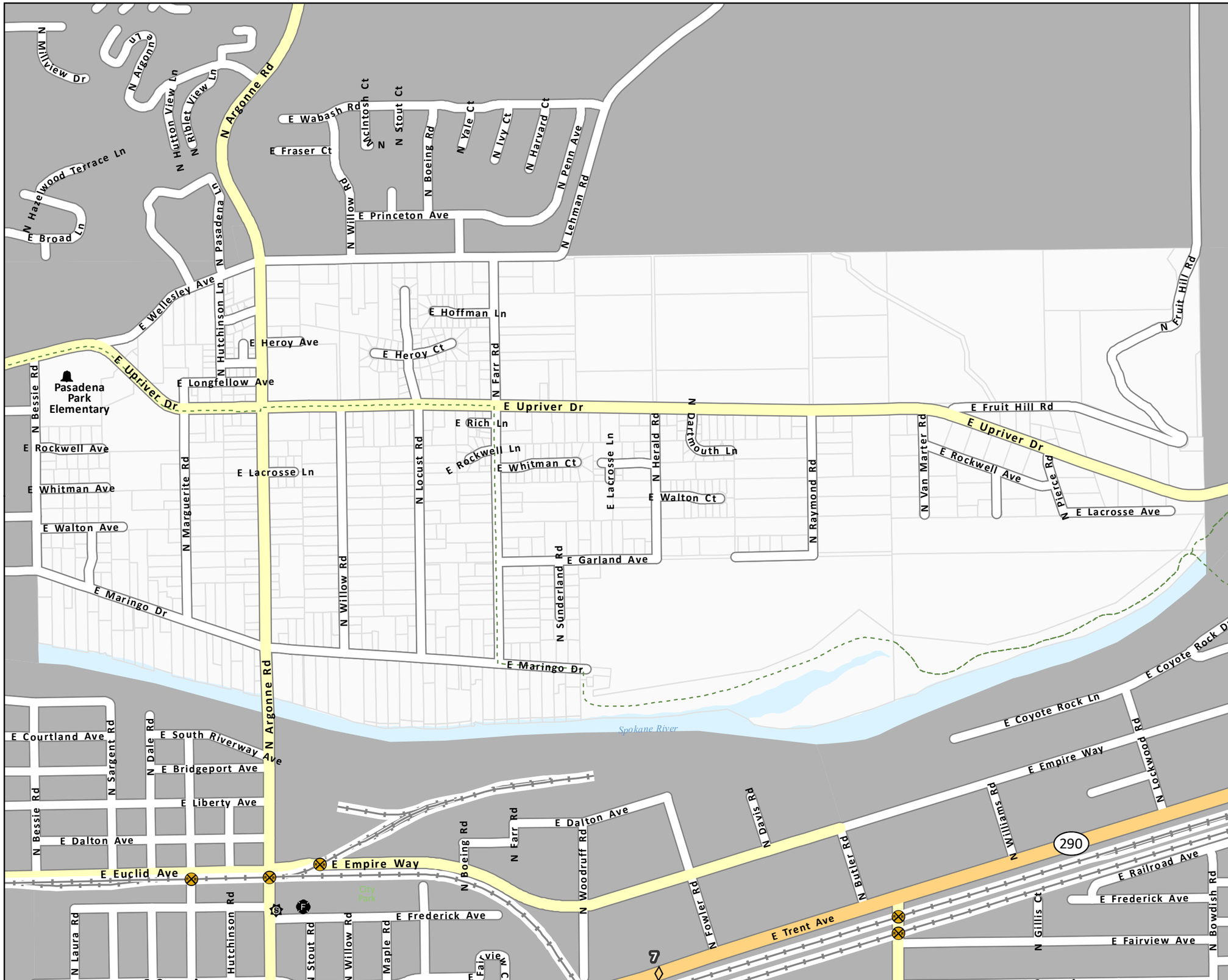

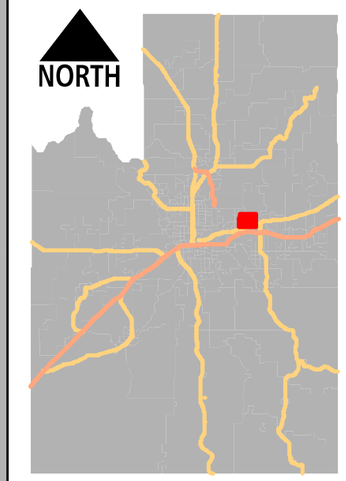

Maps provided for reference only. These are not official precinct boundaries.

1 inch = 778 feet

Map Produced: 3/20/2017
Spokane County Elections

4018

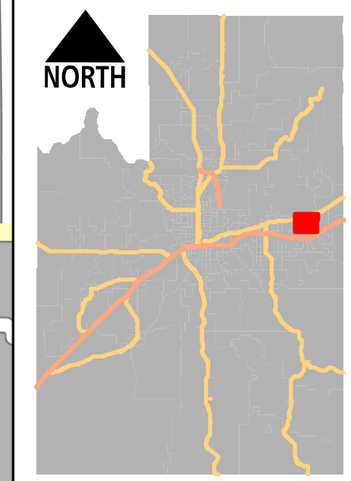

Maps provided for reference only. These are not official precinct boundaries.

1 inch = 1,048 feet

Map Produced: 3/20/2017
Spokane County Elections

4019

NORTH

Maps provided for reference only. These are not official precinct boundaries.

1 inch = 1,220 feet

Map Produced: 3/20/2017
Spokane County Elections

4020

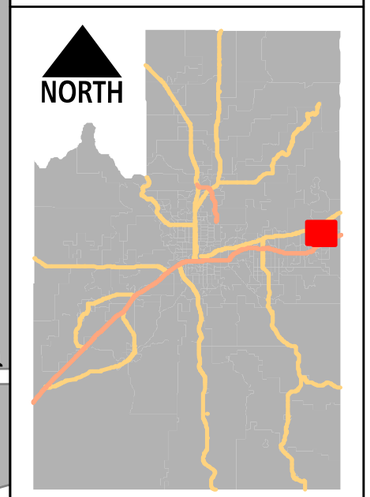

Maps provided for reference only. These are not official precinct boundaries.

1 inch = 1,348 feet

Map Produced: 3/20/2017
Spokane County Elections

4021

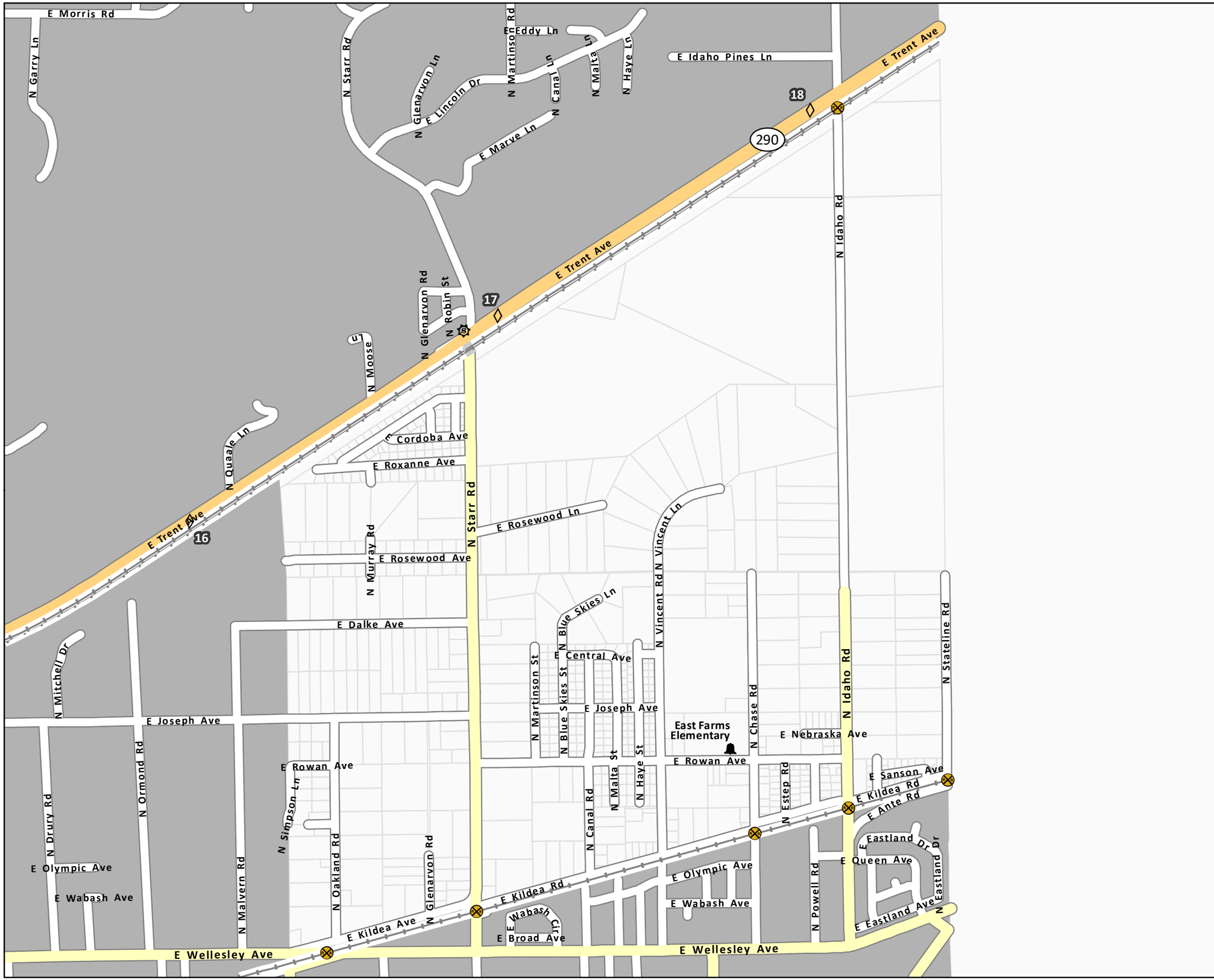

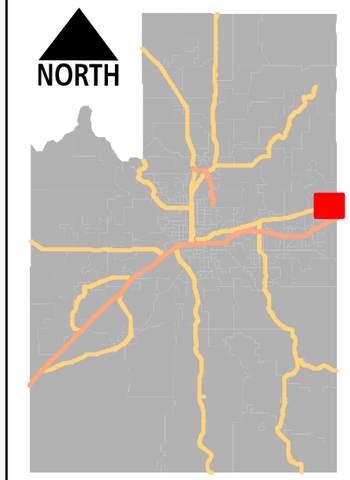

Maps provided for reference only. These are not official precinct boundaries.

1 inch = 1,289 feet

Map Produced: 3/20/2017
Spokane County Elections

4022

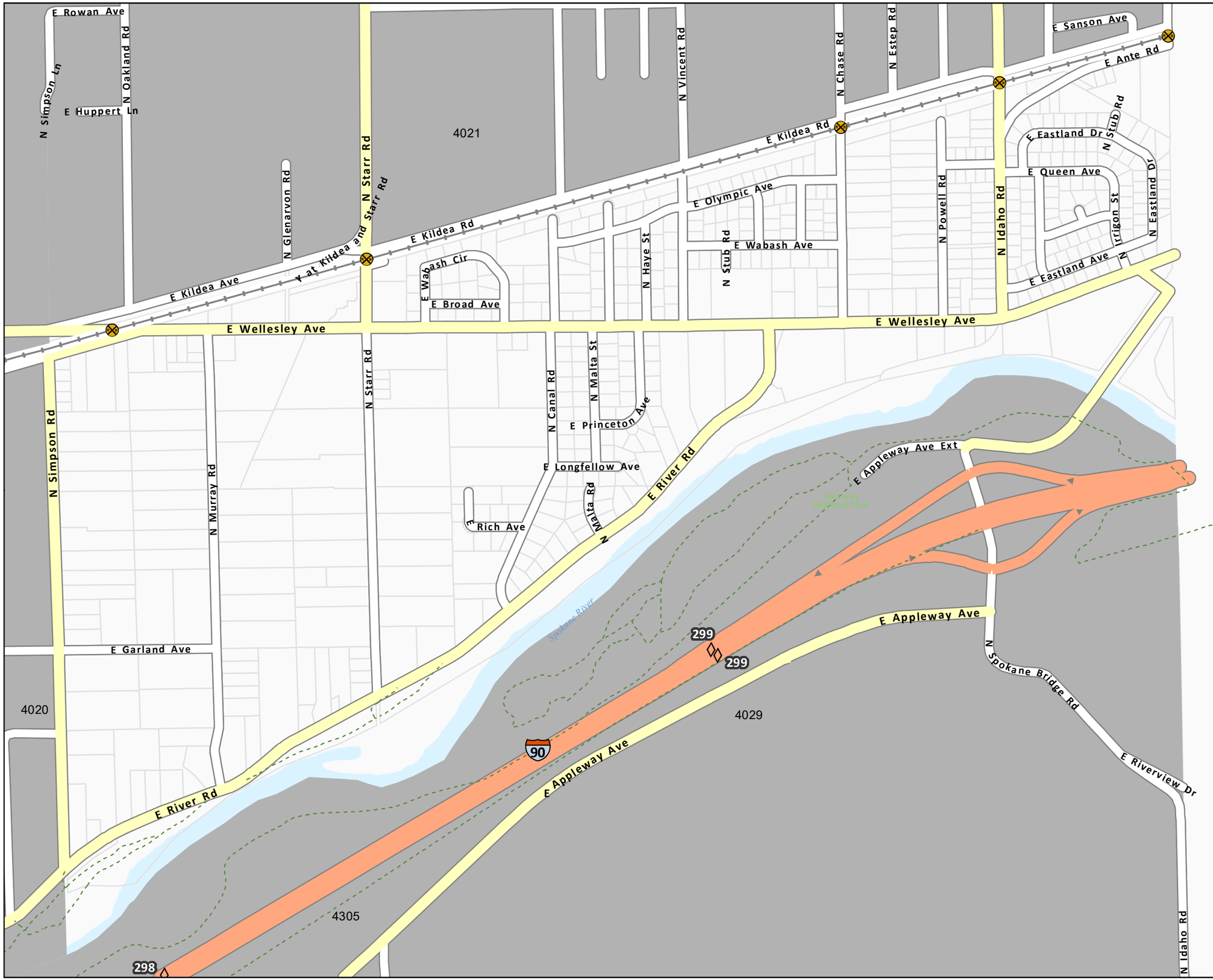

NORTH

Maps provided for reference only. These are not official precinct boundaries.

1 inch = 758 feet

Map Produced: 3/20/2017
Spokane County Elections

4023

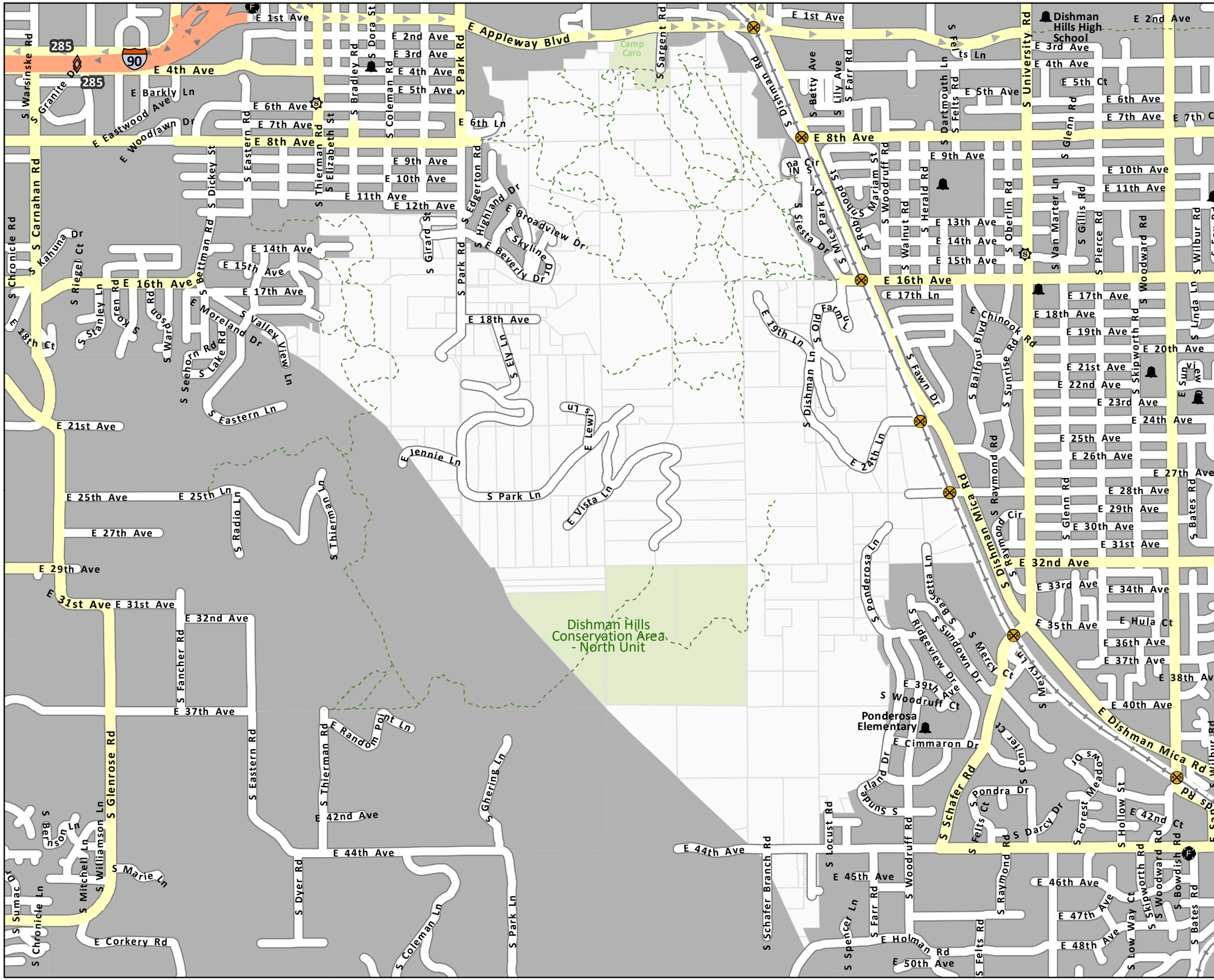

Maps provided for reference only. These are not official precinct boundaries.

1 inch = 1,700 feet

Map Produced: 3/20/2017
Spokane County Elections

4024

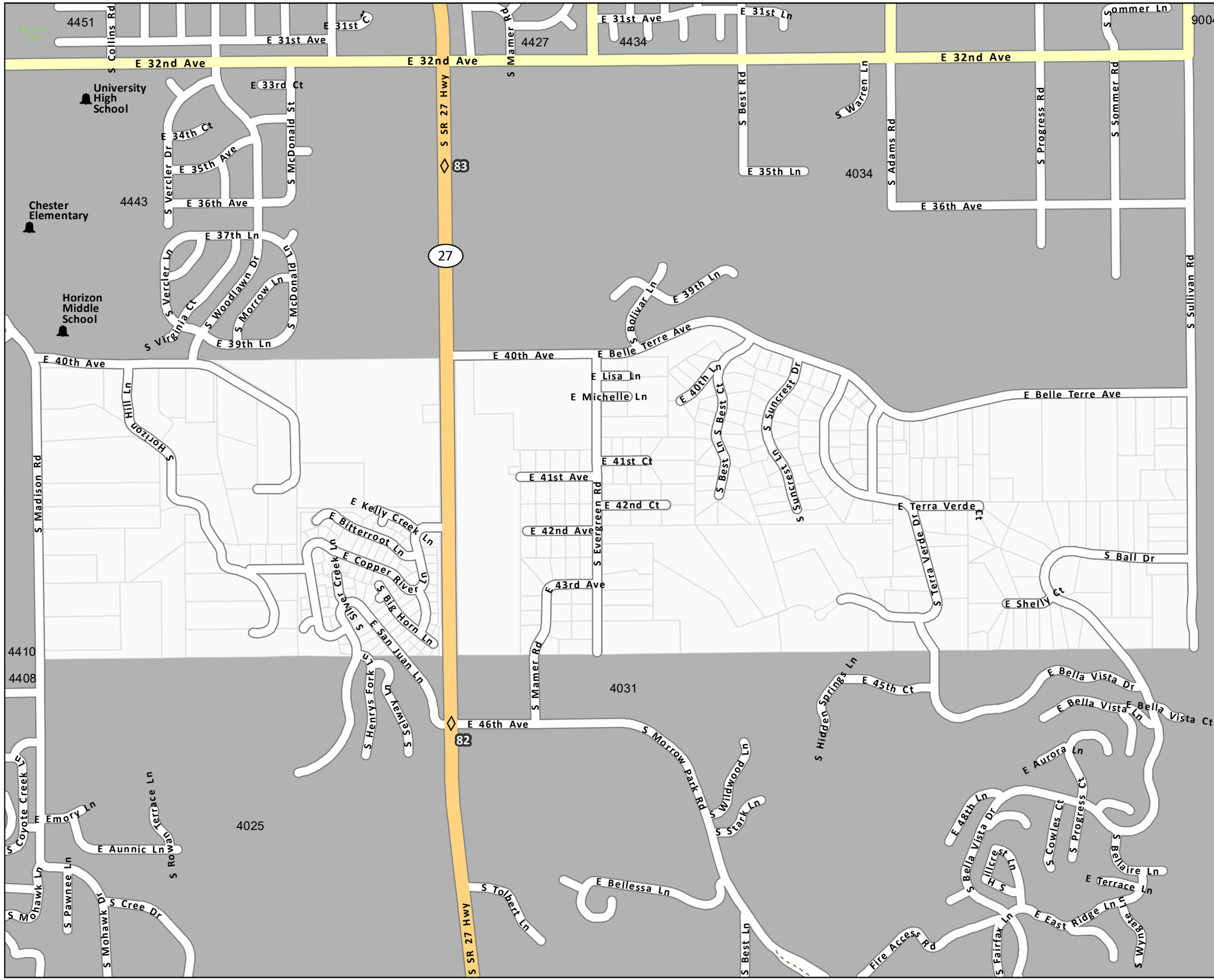

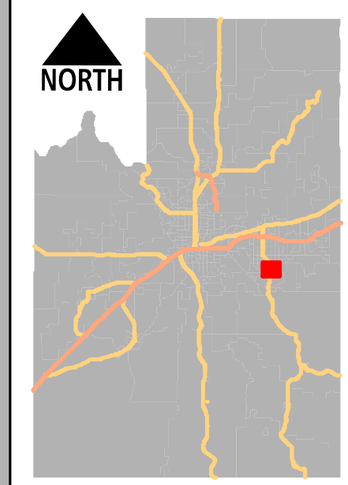

Maps provided for reference only. These are not official precinct boundaries.

1 inch = 814 feet

Map Produced: 3/20/2017
Spokane County Elections

4025

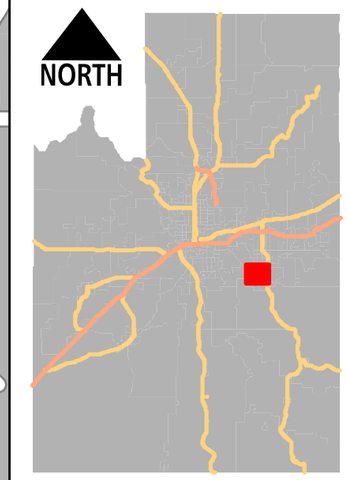

Maps provided for reference only. These are not official precinct boundaries.

1 inch = 1,104 feet

Map Produced: 3/20/2017
Spokane County Elections

4026

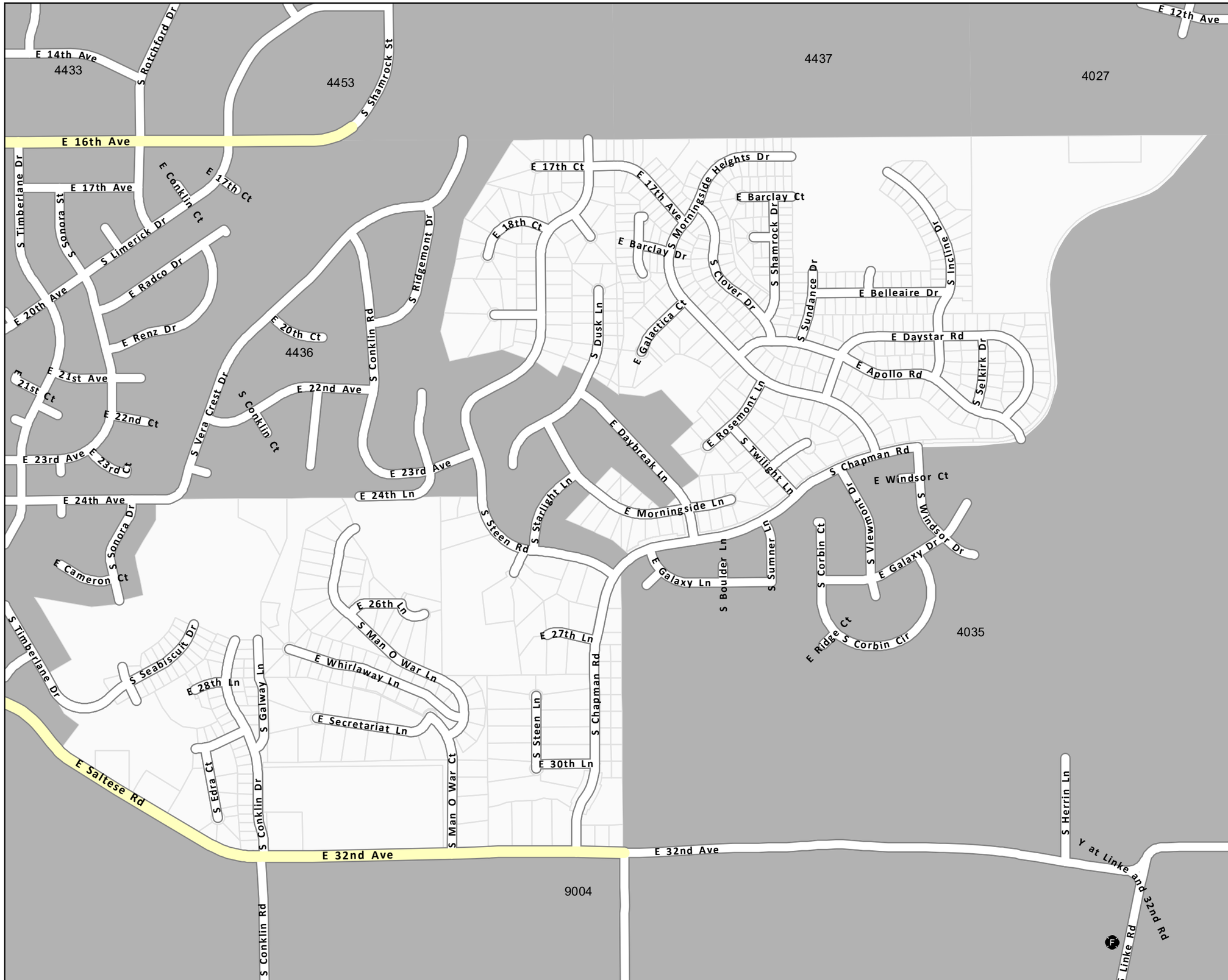

NORTH

Maps provided for reference only. These are not official precinct boundaries.

1 inch = 687 feet

Map Produced: 3/20/2017
Spokane County Elections

4027

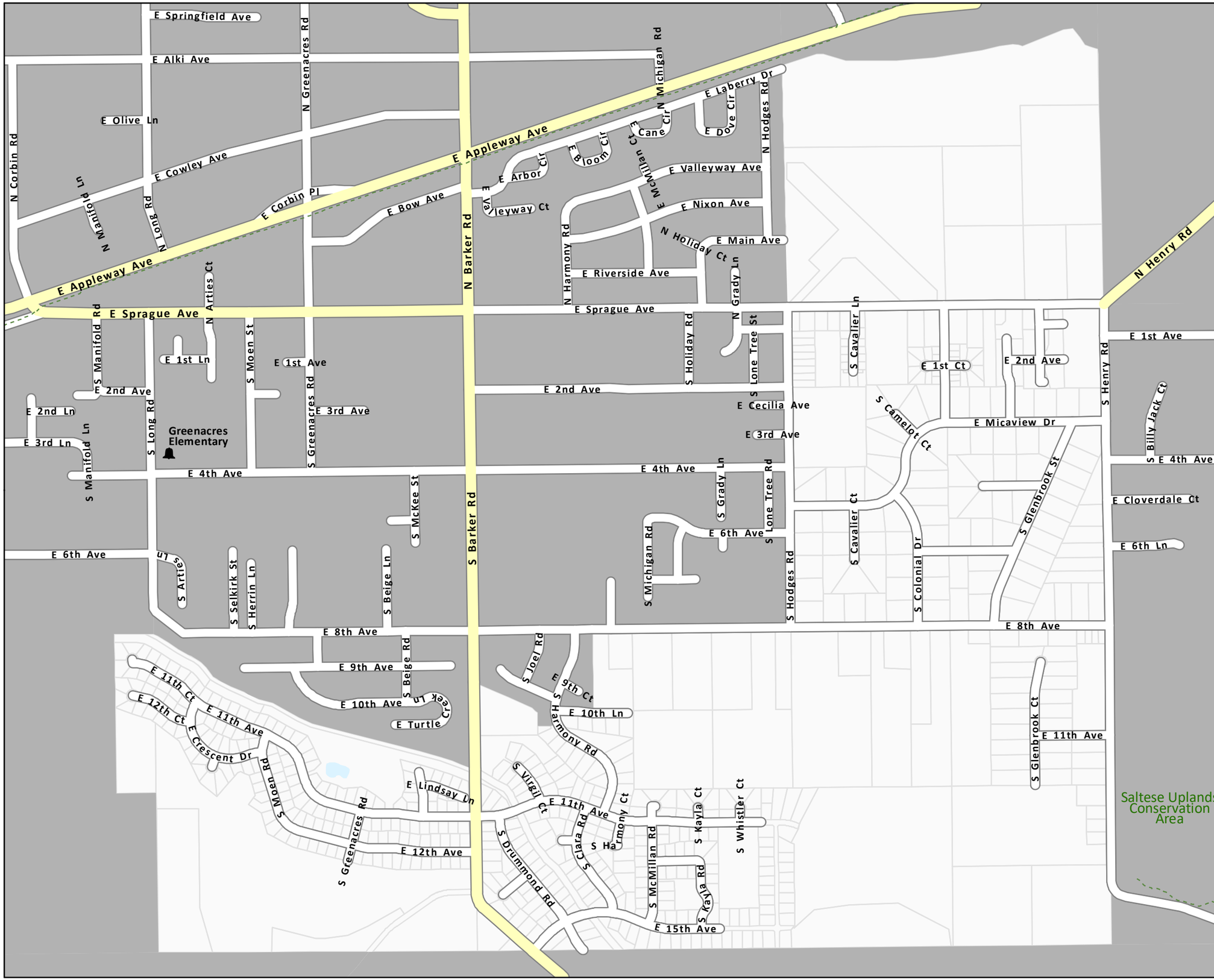

Maps provided for reference only. These are not official precinct boundaries.

1 inch = 759 feet

Map Produced: 3/20/2017
Spokane County Elections

4028

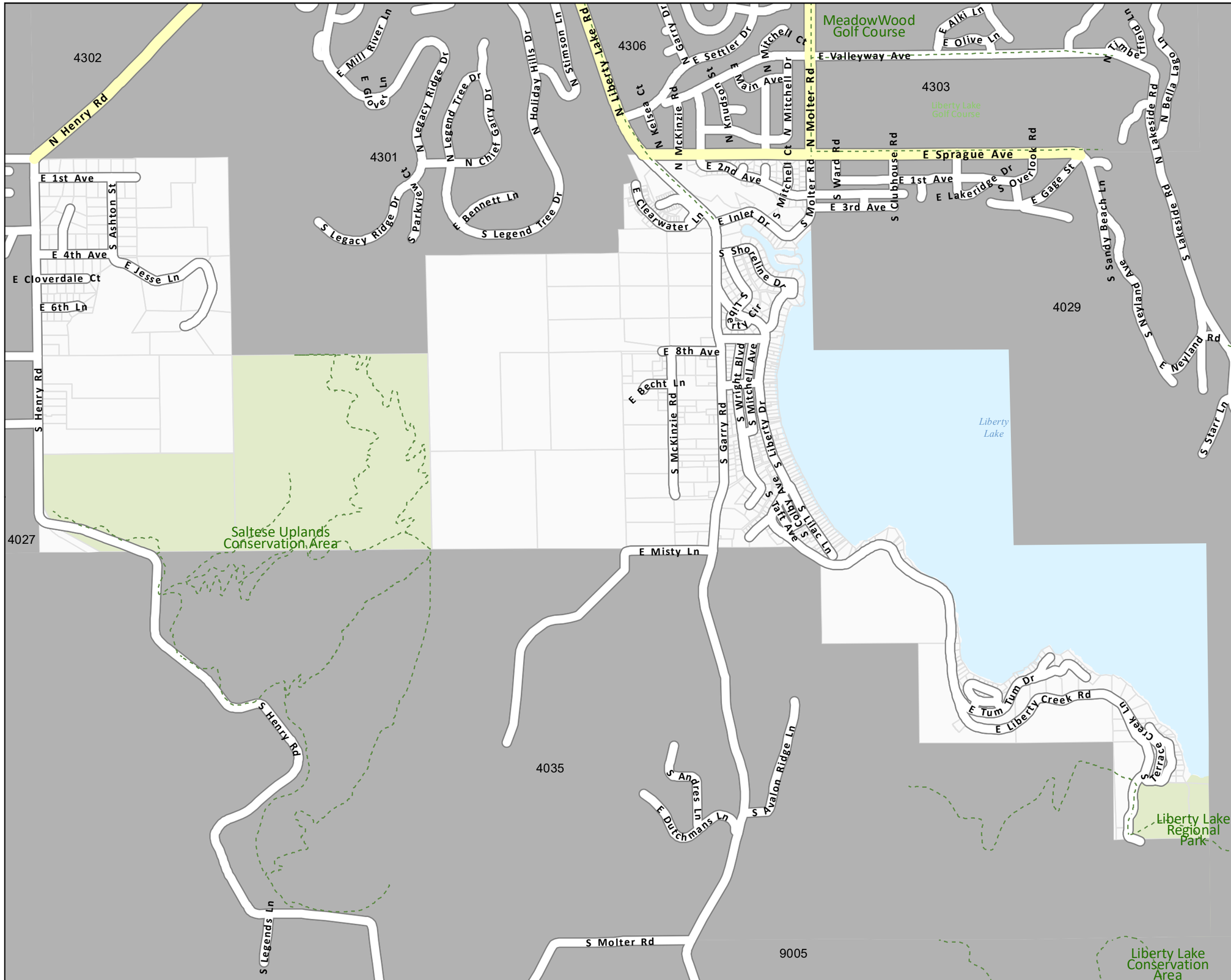

NORTH

Maps provided for reference only. These are not official precinct boundaries.

1 inch = 1,251 feet

Map Produced: 3/20/2017
Spokane County Elections

4029

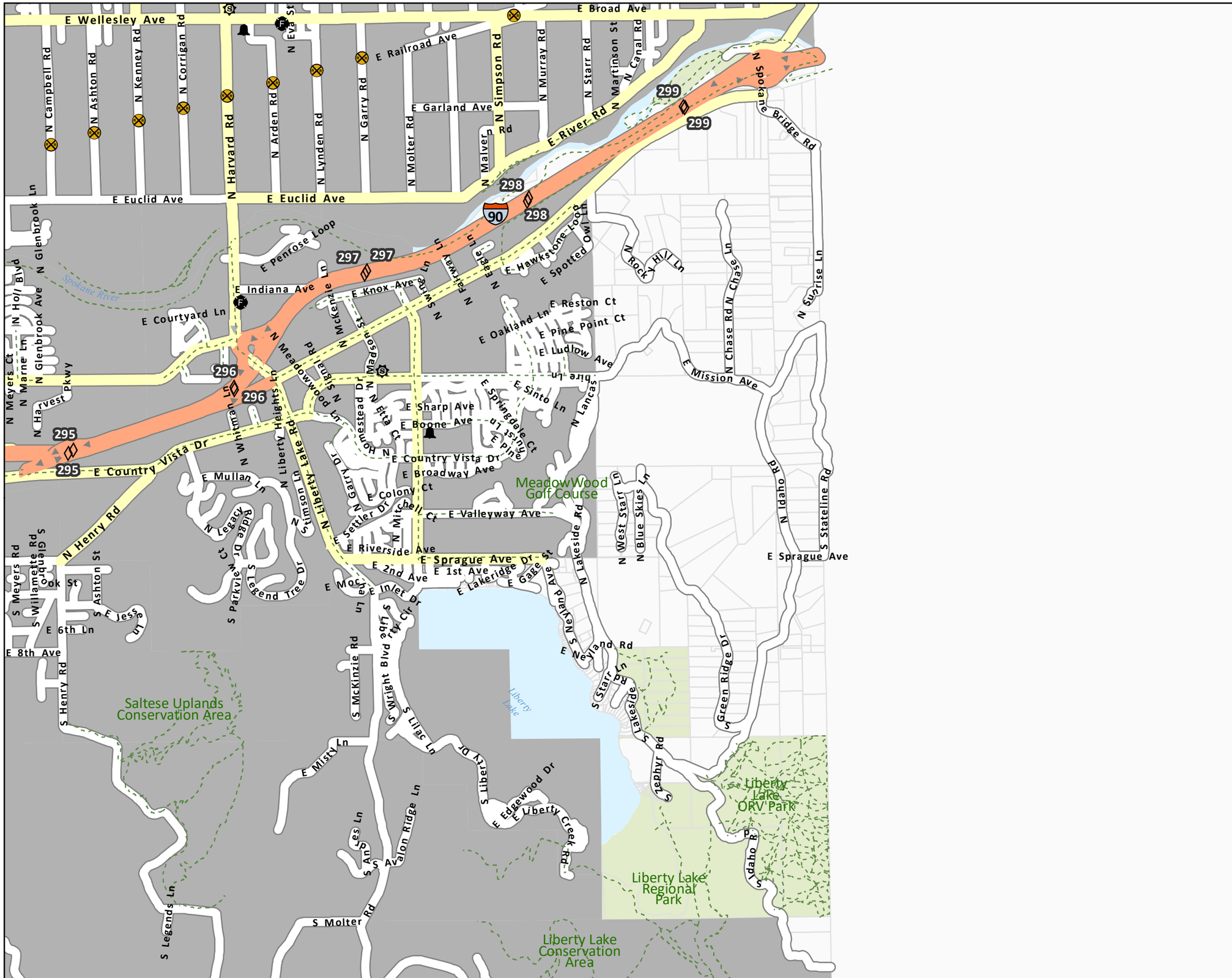

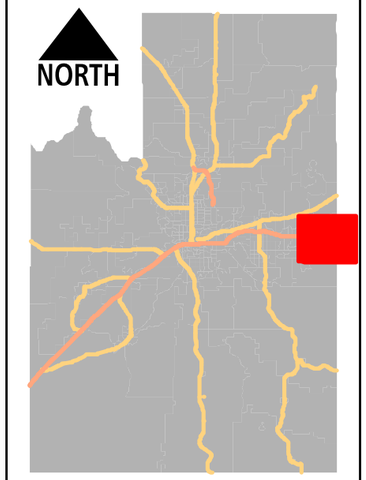

Maps provided for reference only. These are not official precinct boundaries.

1 inch = 2,720 feet

Map Produced: 3/20/2017
Spokane County Elections

4030

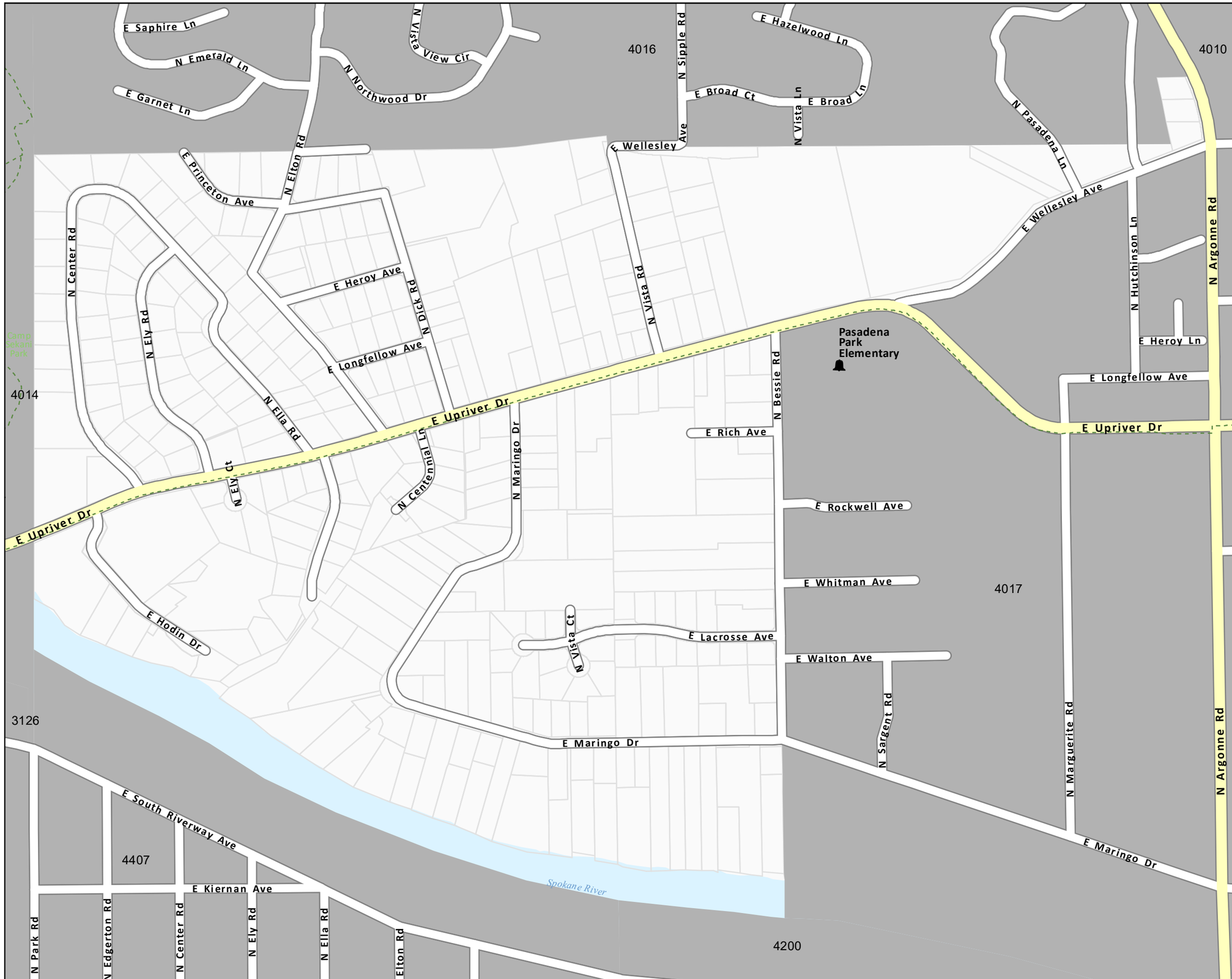

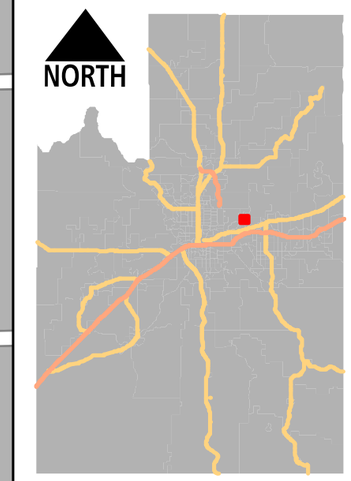

Maps provided for reference only. These are not official precinct boundaries.

1 inch = 406 feet

Map Produced: 3/20/2017
Spokane County Elections

4031

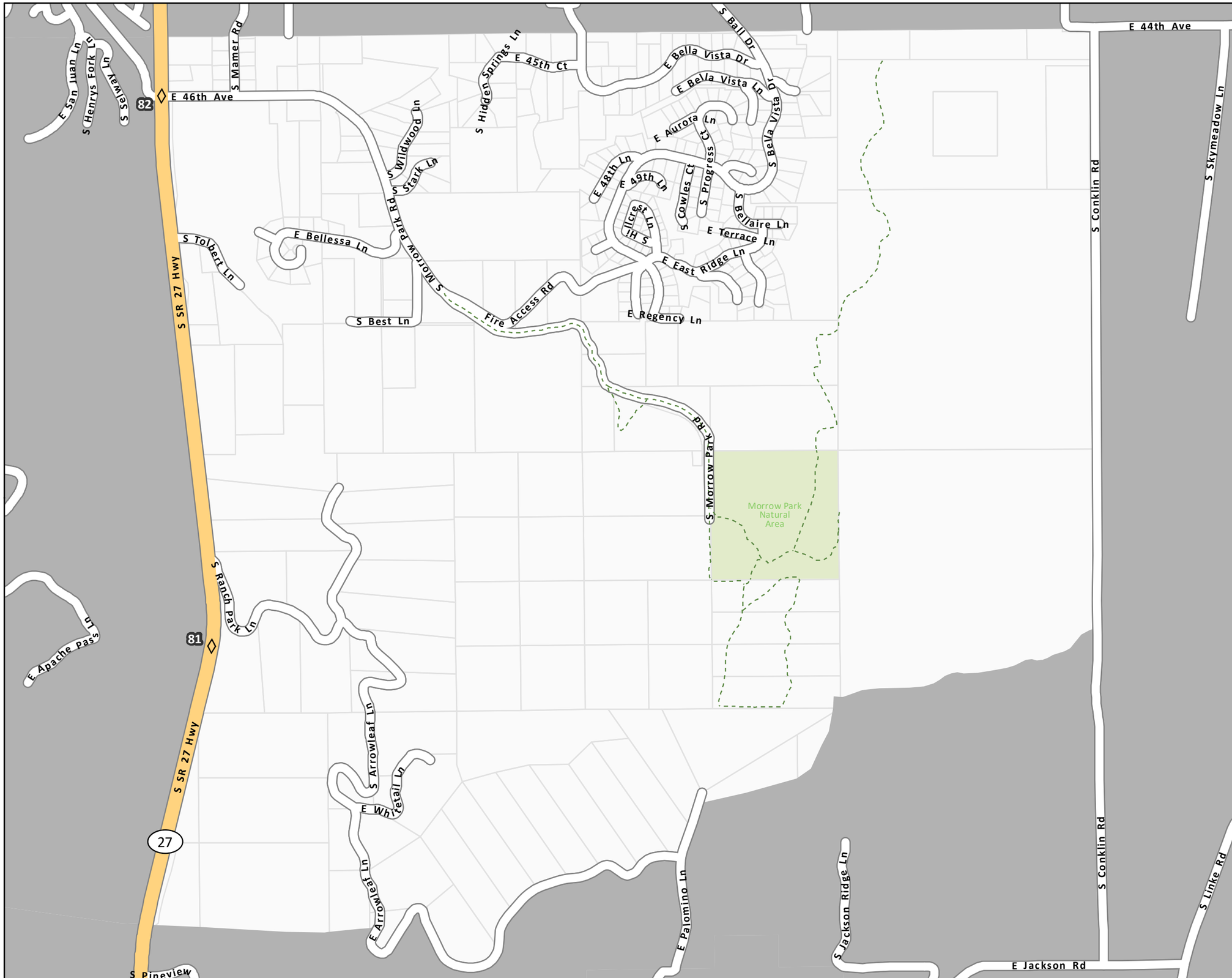

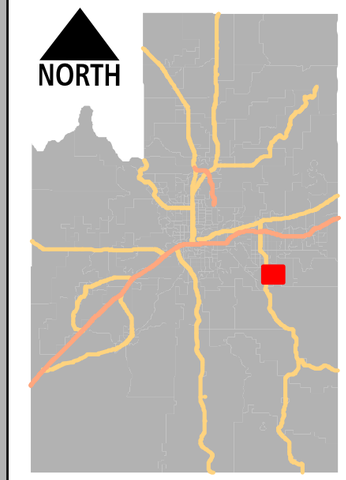

Maps provided for reference only. These are not official precinct boundaries.

1 inch = 951 feet

Map Produced: 3/20/2017
Spokane County Elections

4032

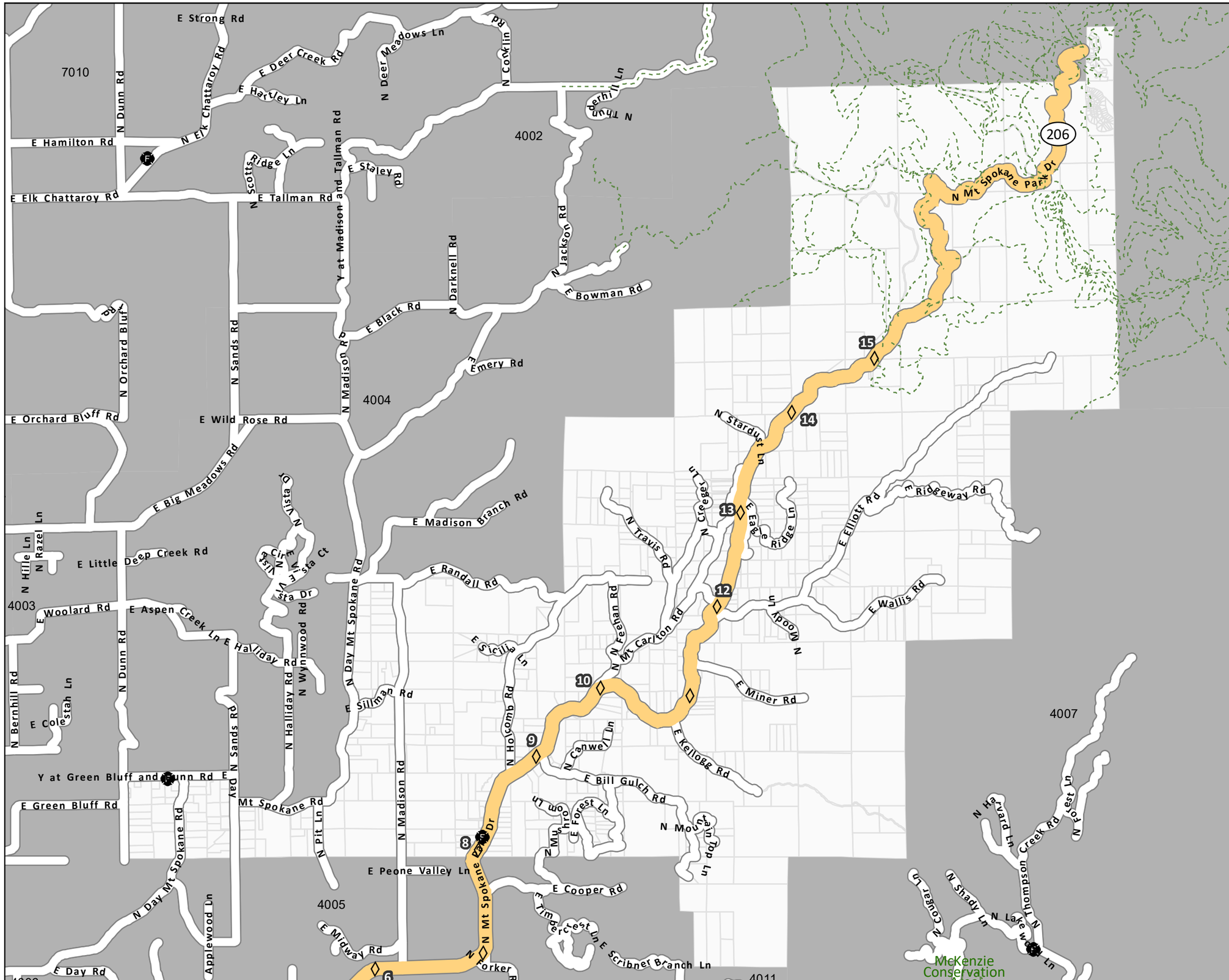

Maps provided for reference only. These are not official precinct boundaries.

1 inch = 4,421 feet

Map Produced: 3/20/2017
Spokane County Elections

4033

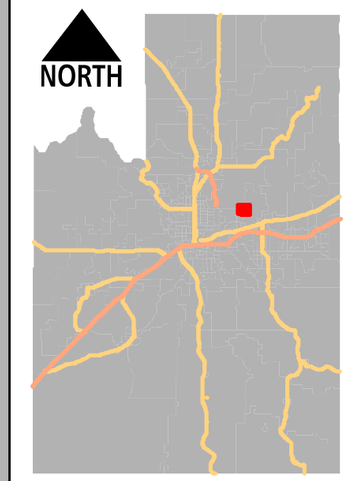

Maps provided for reference only. These are not official precinct boundaries.

1 inch = 573 feet

Map Produced: 3/20/2017
Spokane County Elections

4034

NORTH

Maps provided for reference only. These are not official precinct boundaries.

1 inch = 621 feet

Map Produced: 3/20/2017
Spokane County Elections

4035

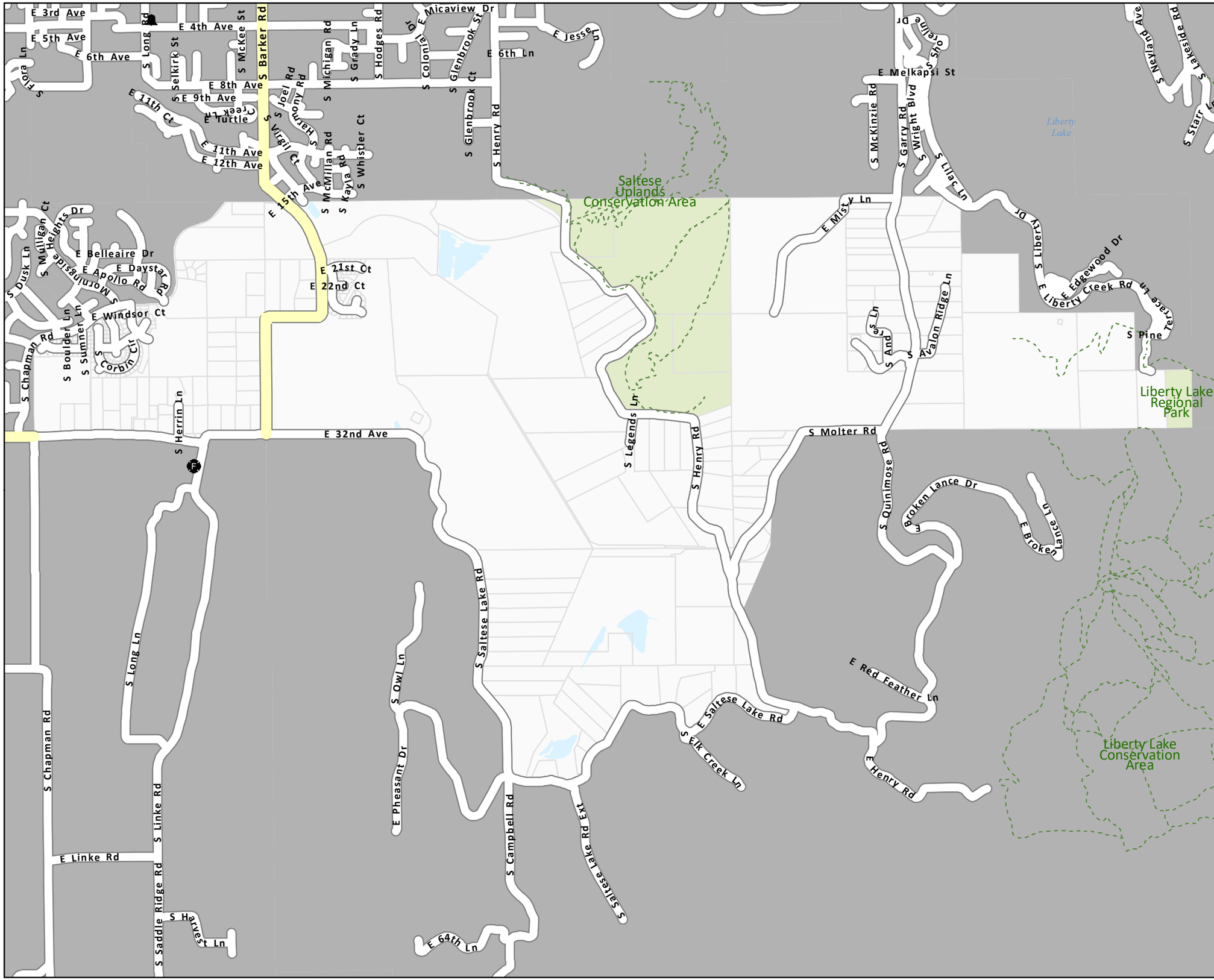

Maps provided for reference only. These are not official precinct boundaries.

1 inch = 2,076 feet

Map Produced: 3/20/2017
Spokane County Elections

4036

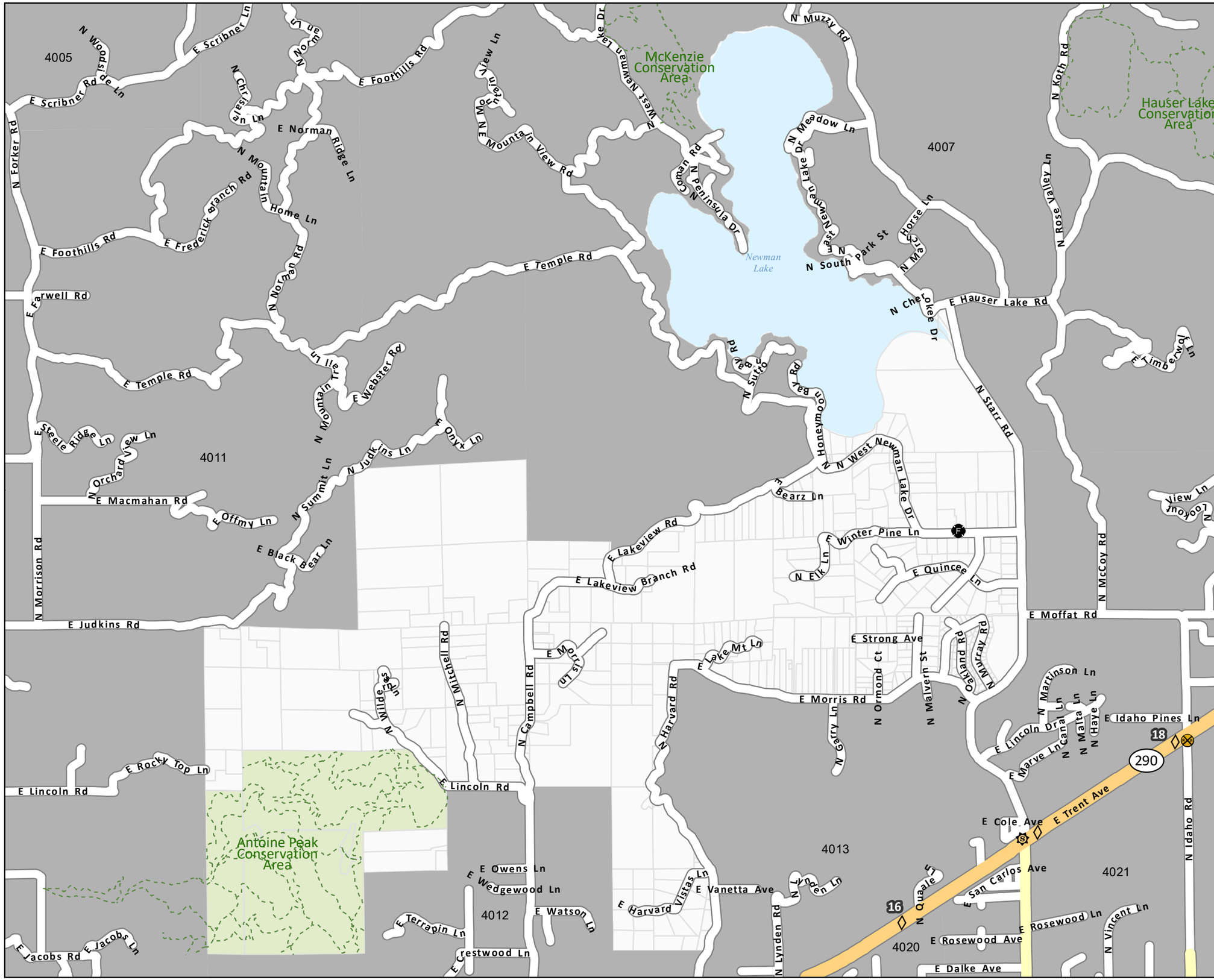

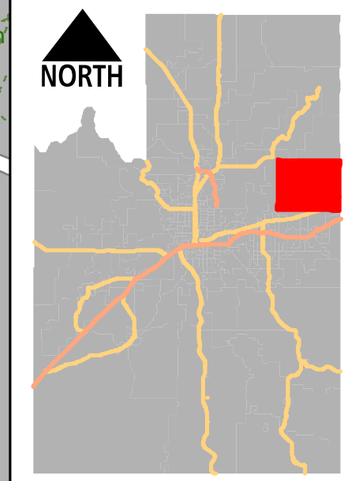

Maps provided for reference only. These are not official precinct boundaries.

1 inch = 2,923 feet

Map Produced: 3/20/2017
Spokane County Elections

4200

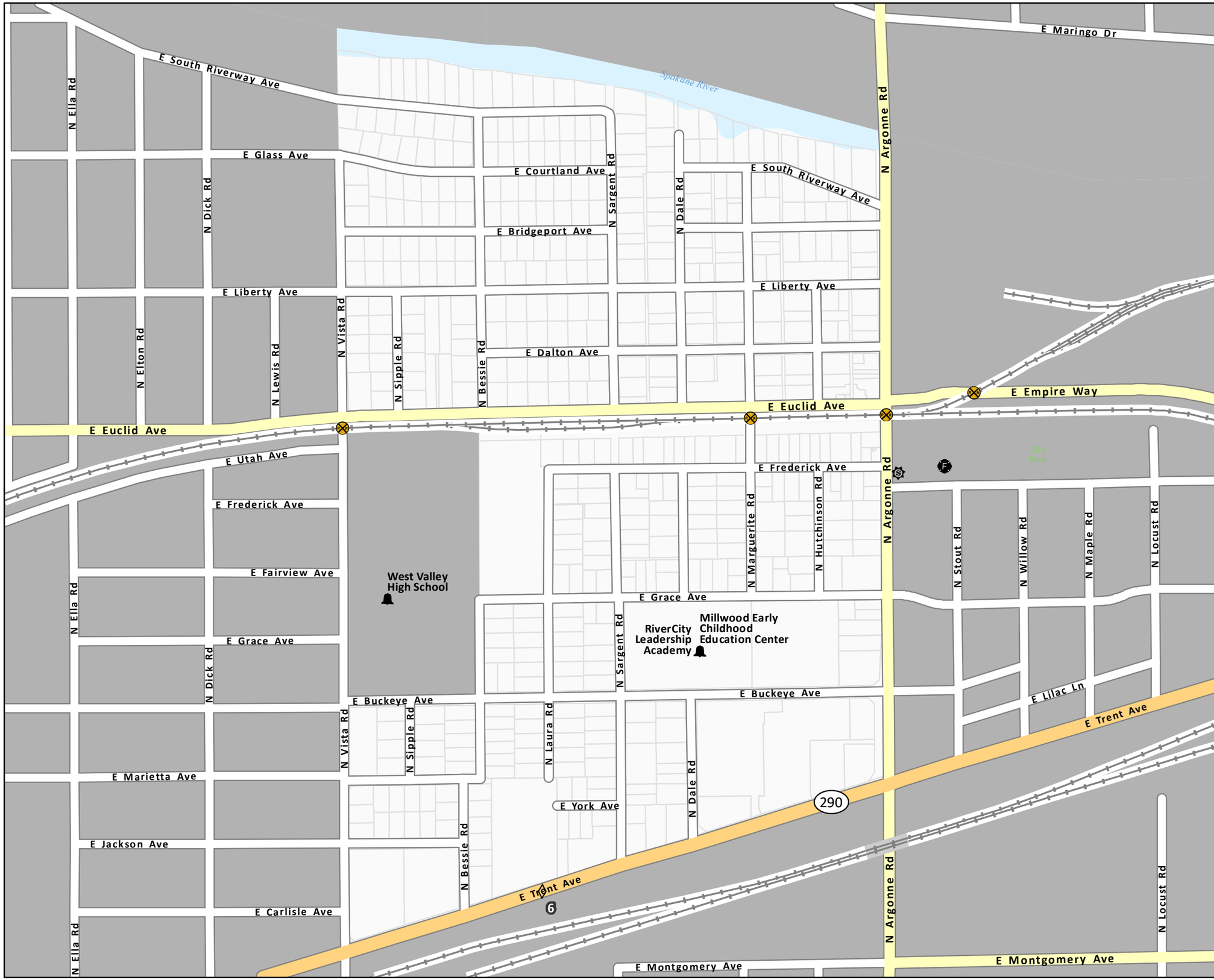

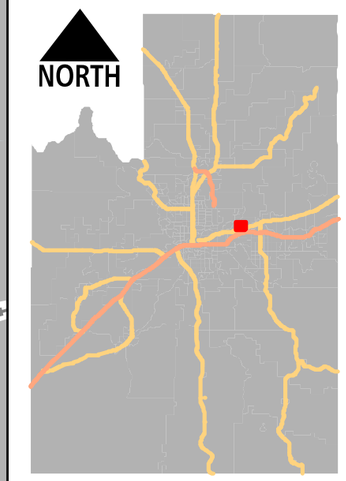

Maps provided for reference only. These are not official precinct boundaries.

1 inch = 444 feet

Map Produced: 3/20/2017
Spokane County Elections

4201

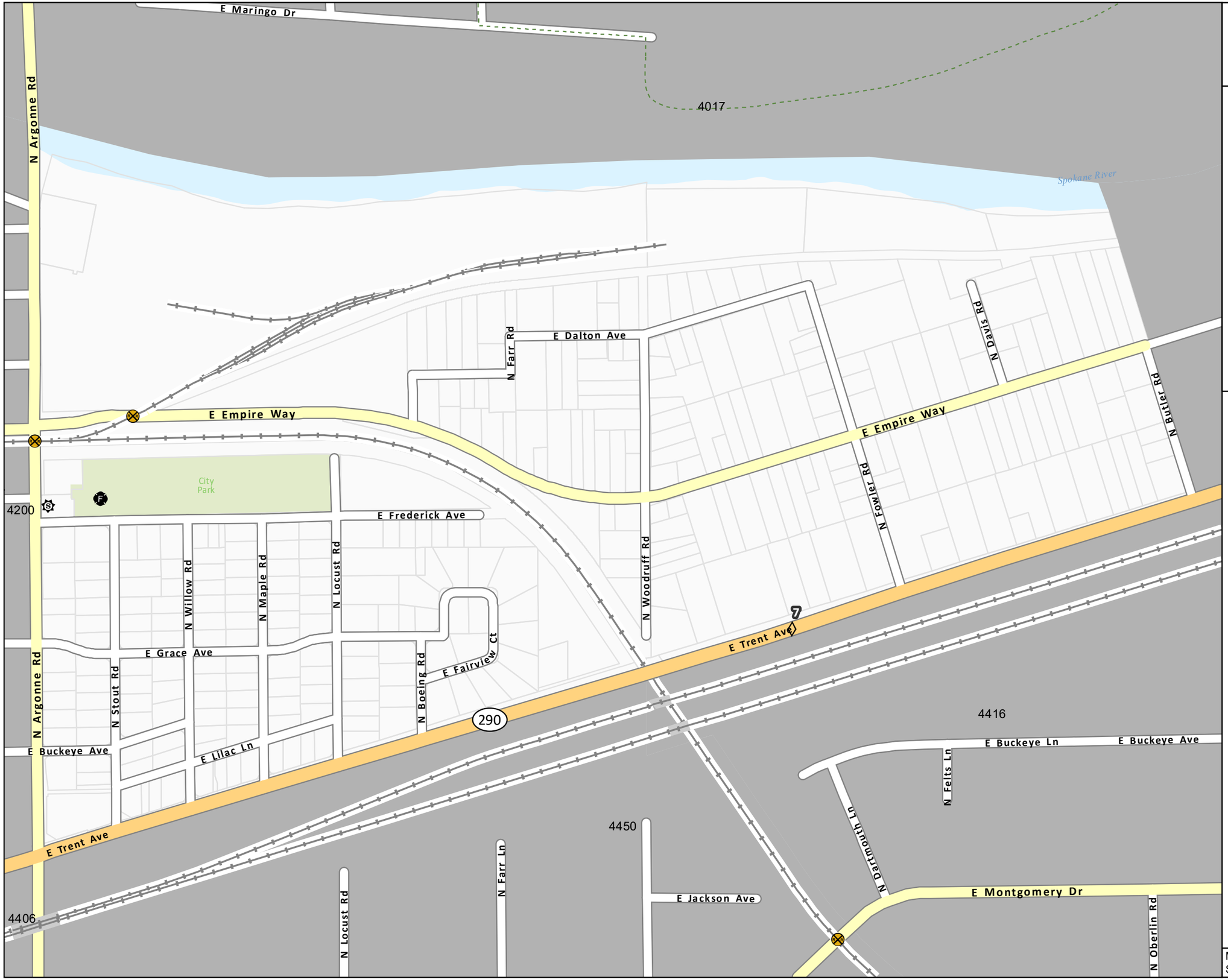

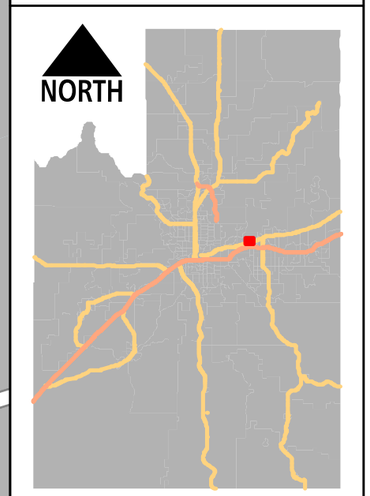

Maps provided for reference only. These are not official precinct boundaries.

1 inch = 396 feet

Map Produced: 3/20/2017
Spokane County Elections

4300

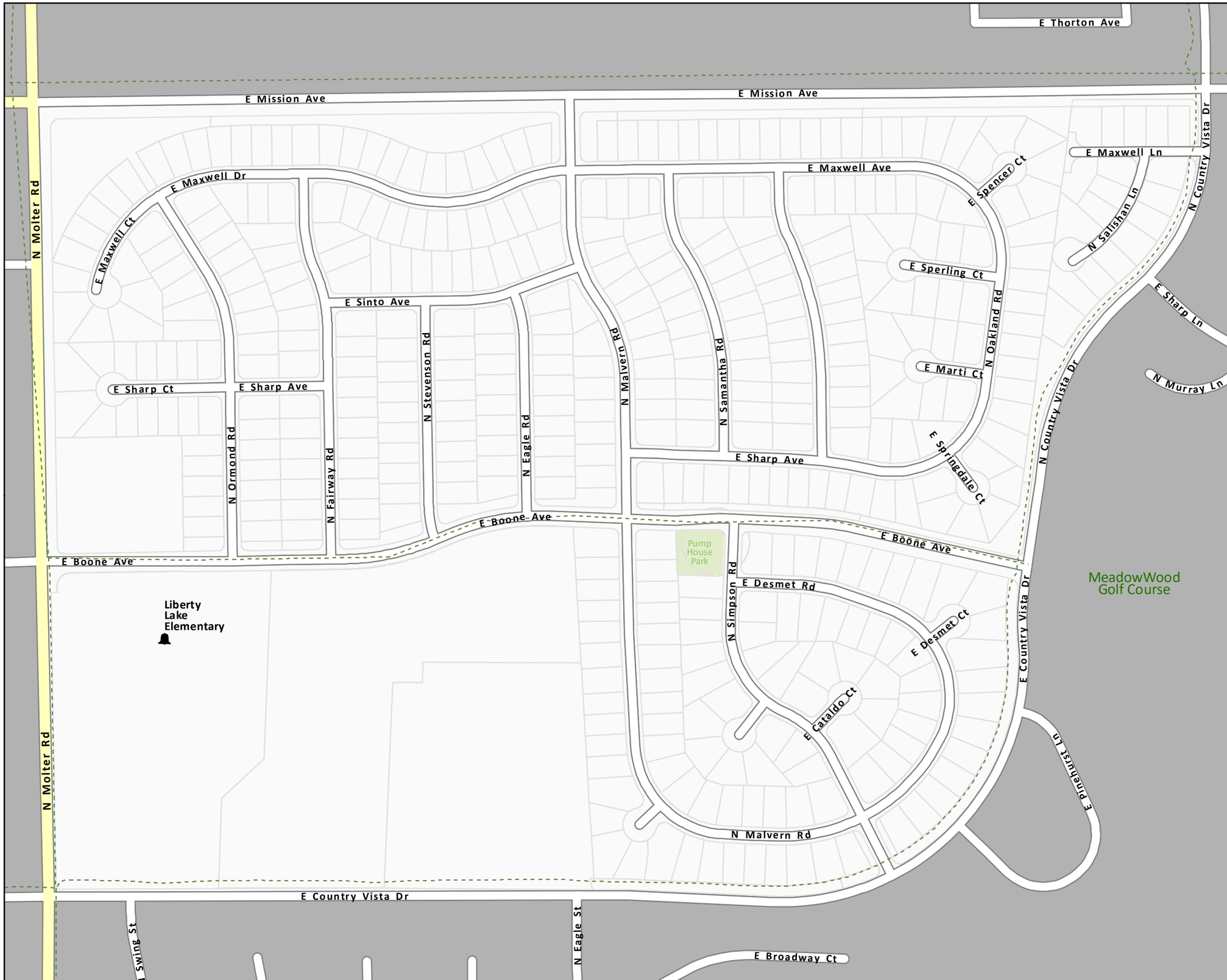

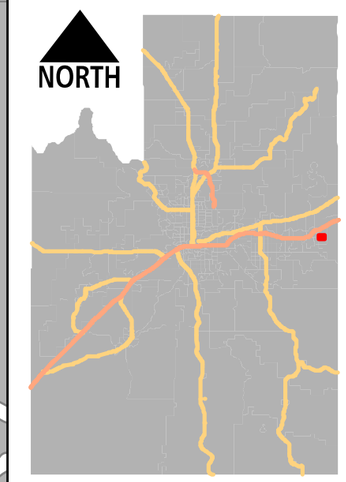

Maps provided for reference only. These are not official precinct boundaries.

1 inch = 273 feet

Map Produced: 3/20/2017
Spokane County Elections

4301

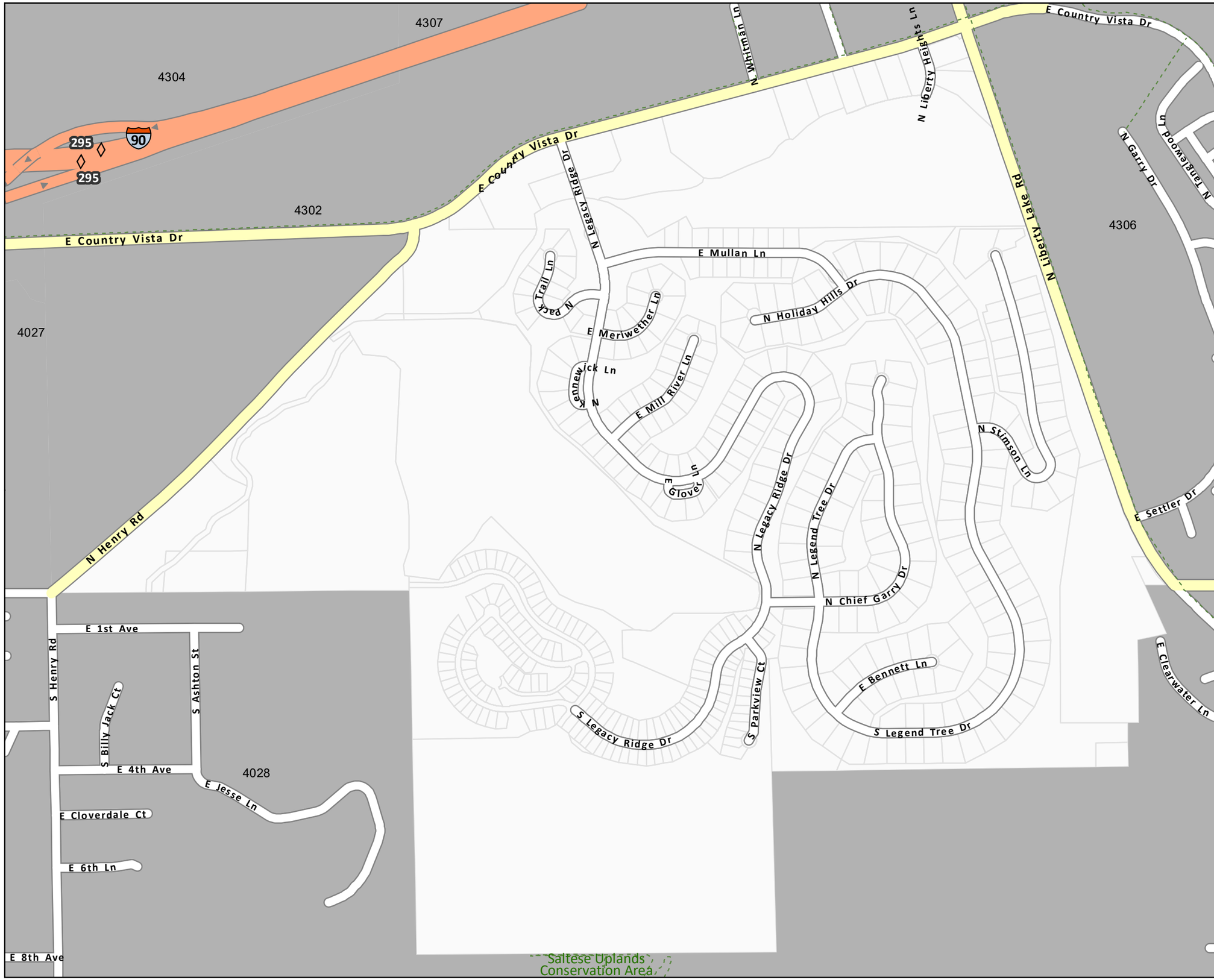

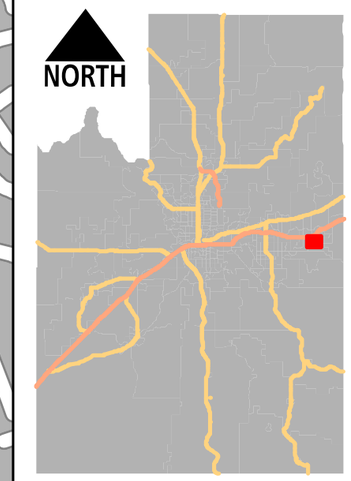

Maps provided for reference only. These are not official precinct boundaries.

1 inch = 669 feet

Map Produced: 3/20/2017
Spokane County Elections

4302

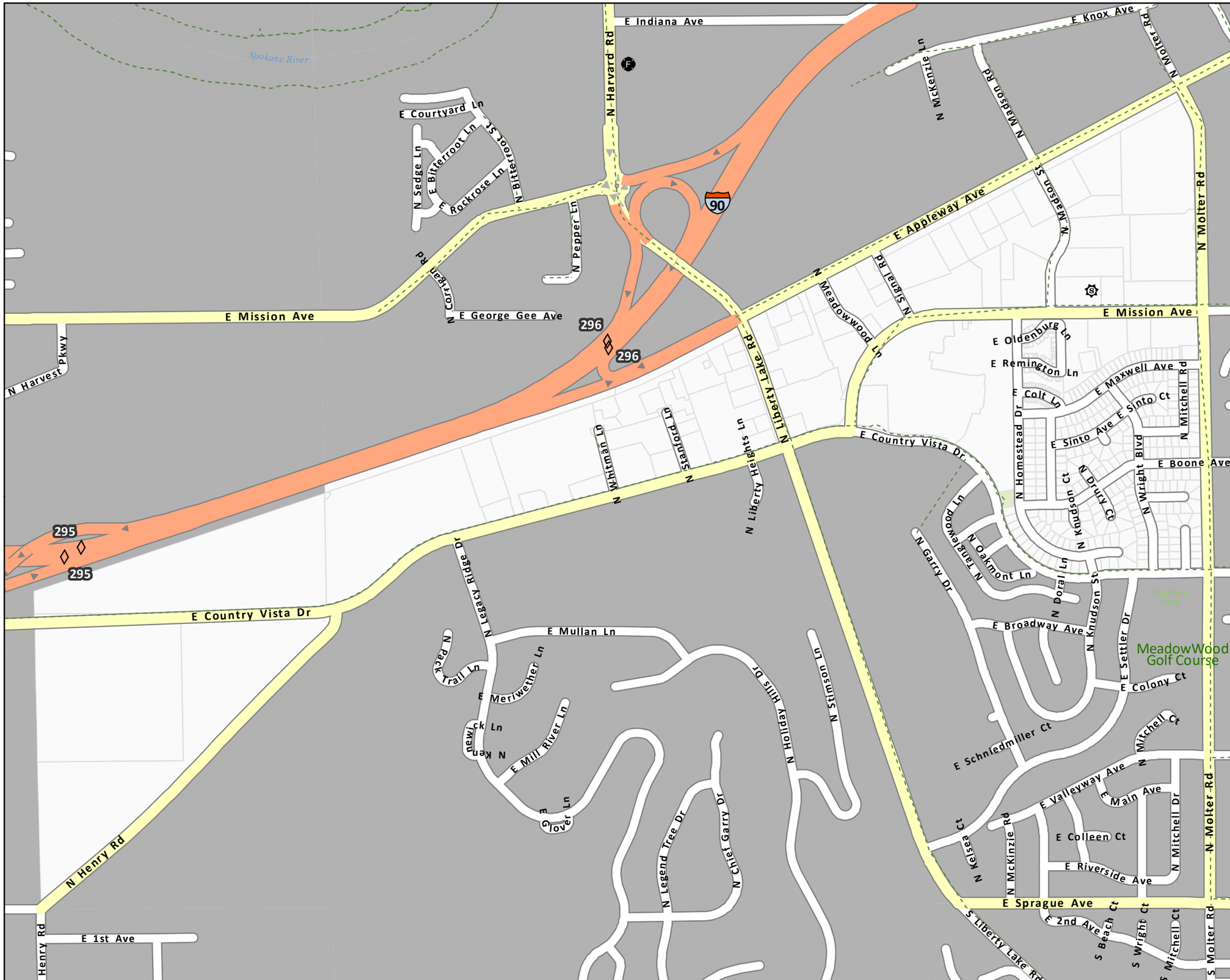

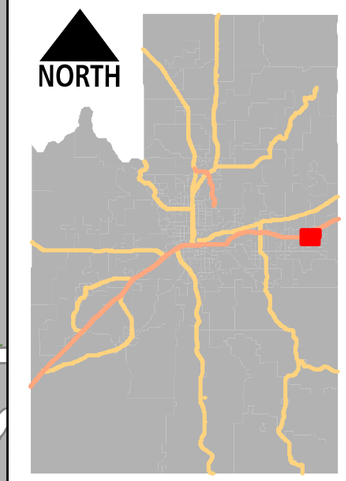

Maps provided for reference only. These are not official precinct boundaries.

1 inch = 830 feet

Map Produced: 3/20/2017
Spokane County Elections

4303

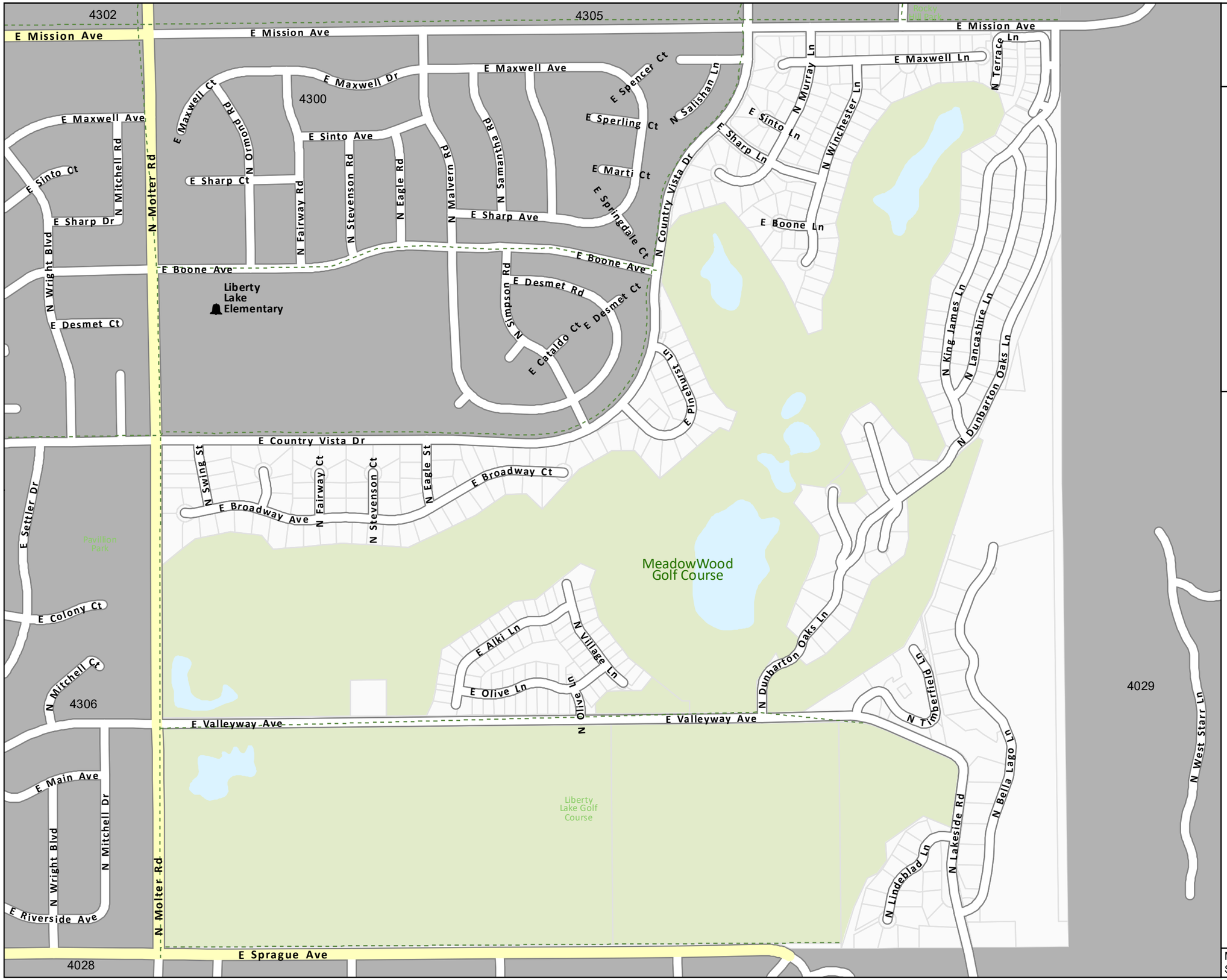

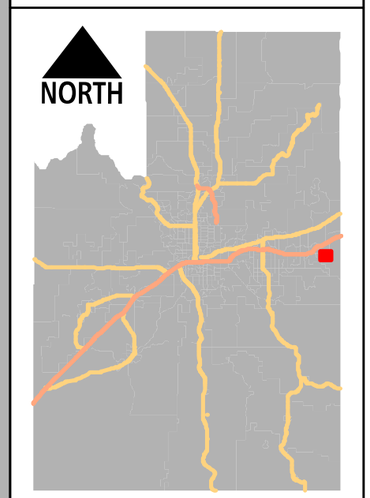

Maps provided for reference only. These are not official precinct boundaries.

1 inch = 528 feet

Map Produced: 3/20/2017
Spokane County Elections

4304

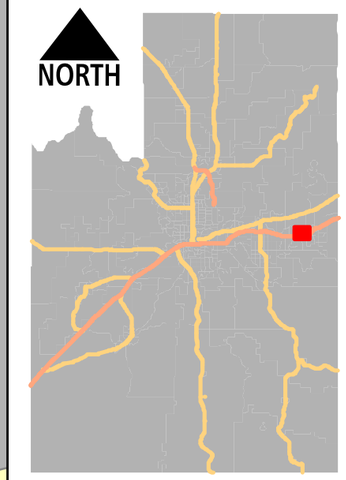

Maps provided for reference only. These are not official precinct boundaries.

1 inch = 693 feet

Map Produced: 3/20/2017
Spokane County Elections

4305

NORTH

Maps provided for reference only. These are not official precinct boundaries.

1 inch = 676 feet

Map Produced: 3/20/2017
Spokane County Elections

4306

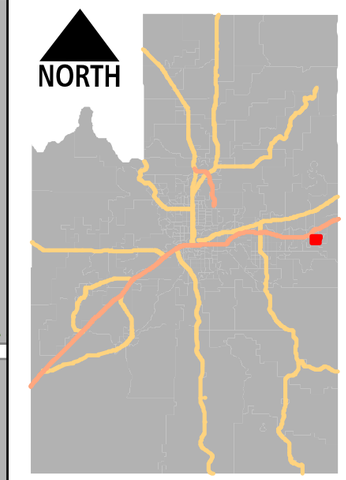

Maps provided for reference only. These are not official precinct boundaries.

1 inch = 418 feet

Map Produced: 3/20/2017
Spokane County Elections

4307

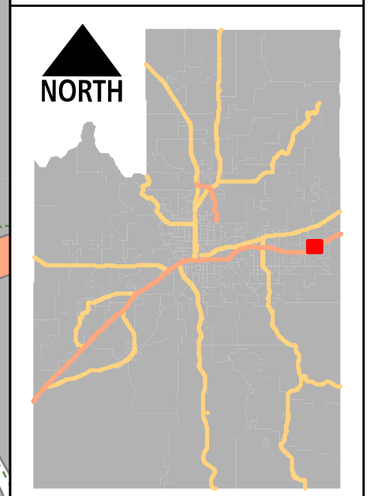

Maps provided for reference only. These are not official precinct boundaries.

1 inch = 637 feet

Map Produced: 3/20/2017
Spokane County Elections

4400

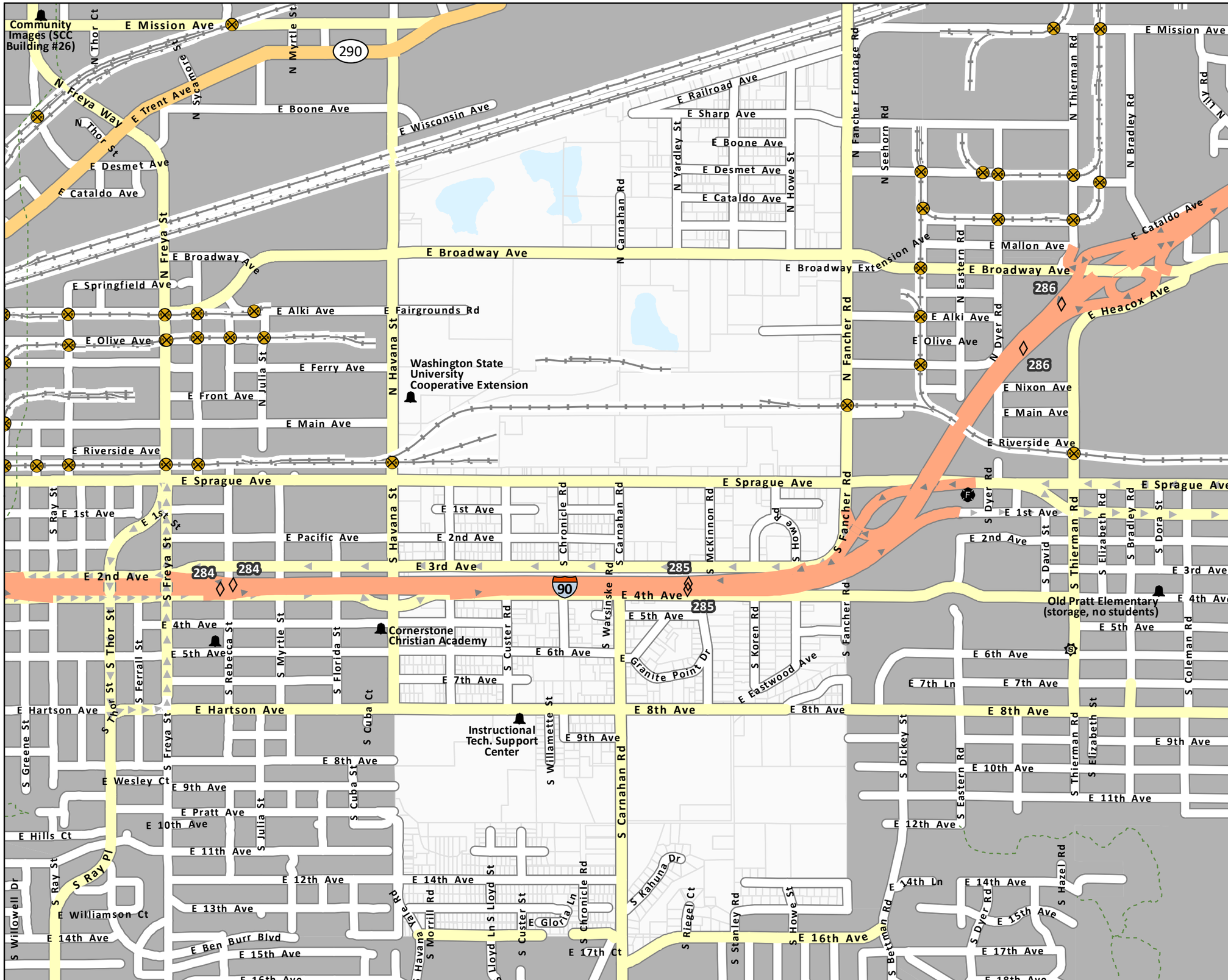

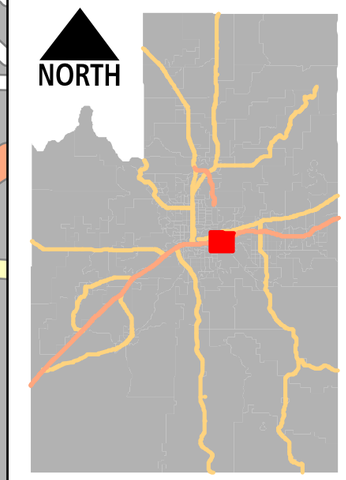

Maps provided for reference only. These are not official precinct boundaries.

1 inch = 1,074 feet

Map Produced: 3/20/2017
Spokane County Elections

4401

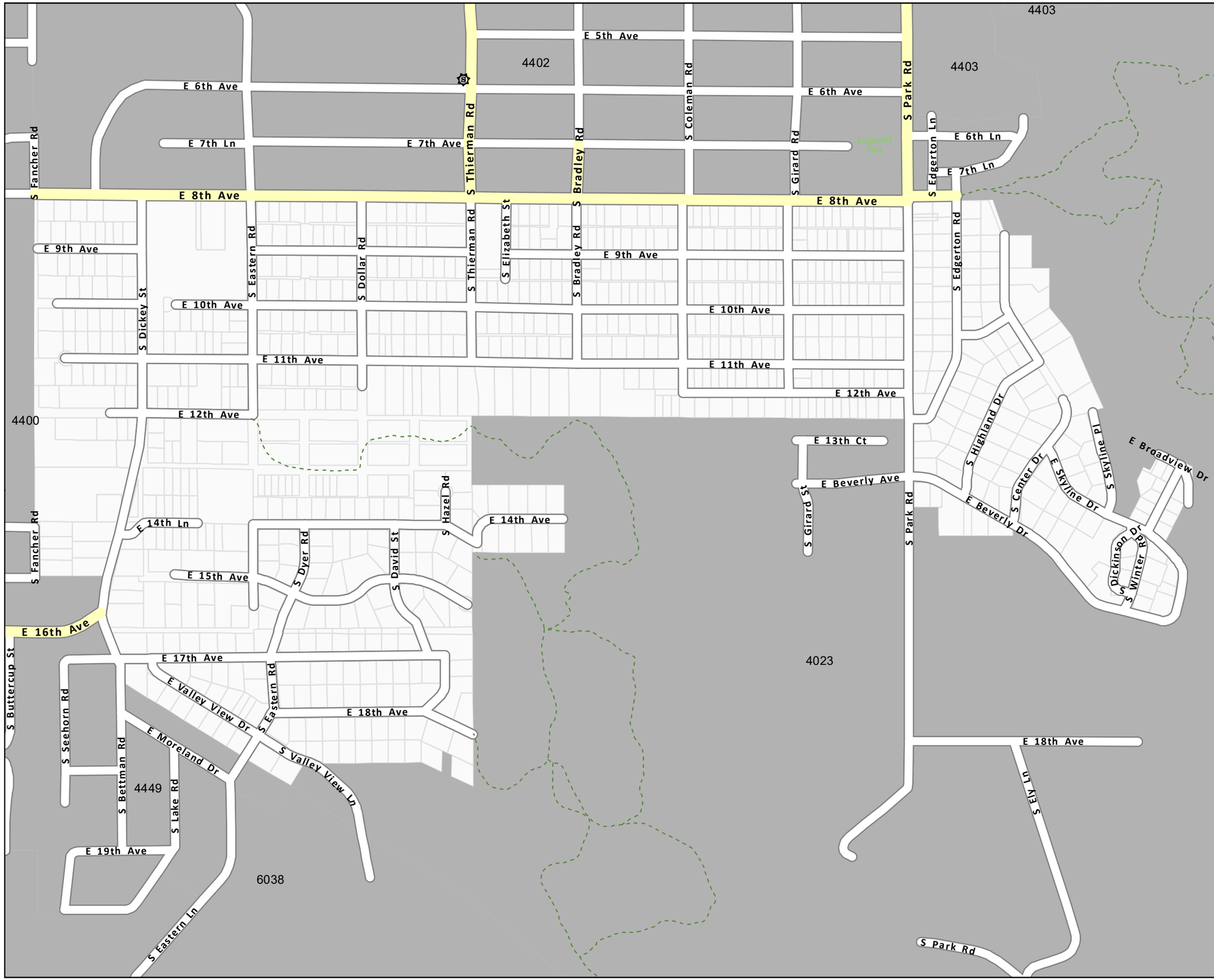

NORTH

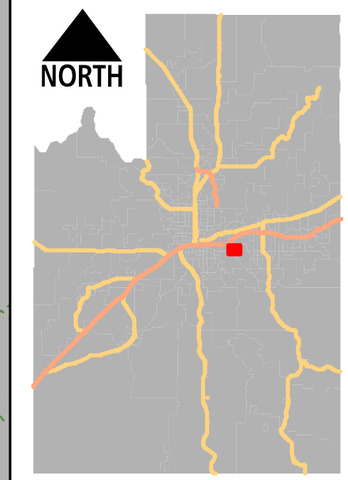

Maps provided for reference only. These are not official precinct boundaries.

1 inch = 553 feet

Map Produced: 3/20/2017
Spokane County Elections

4402

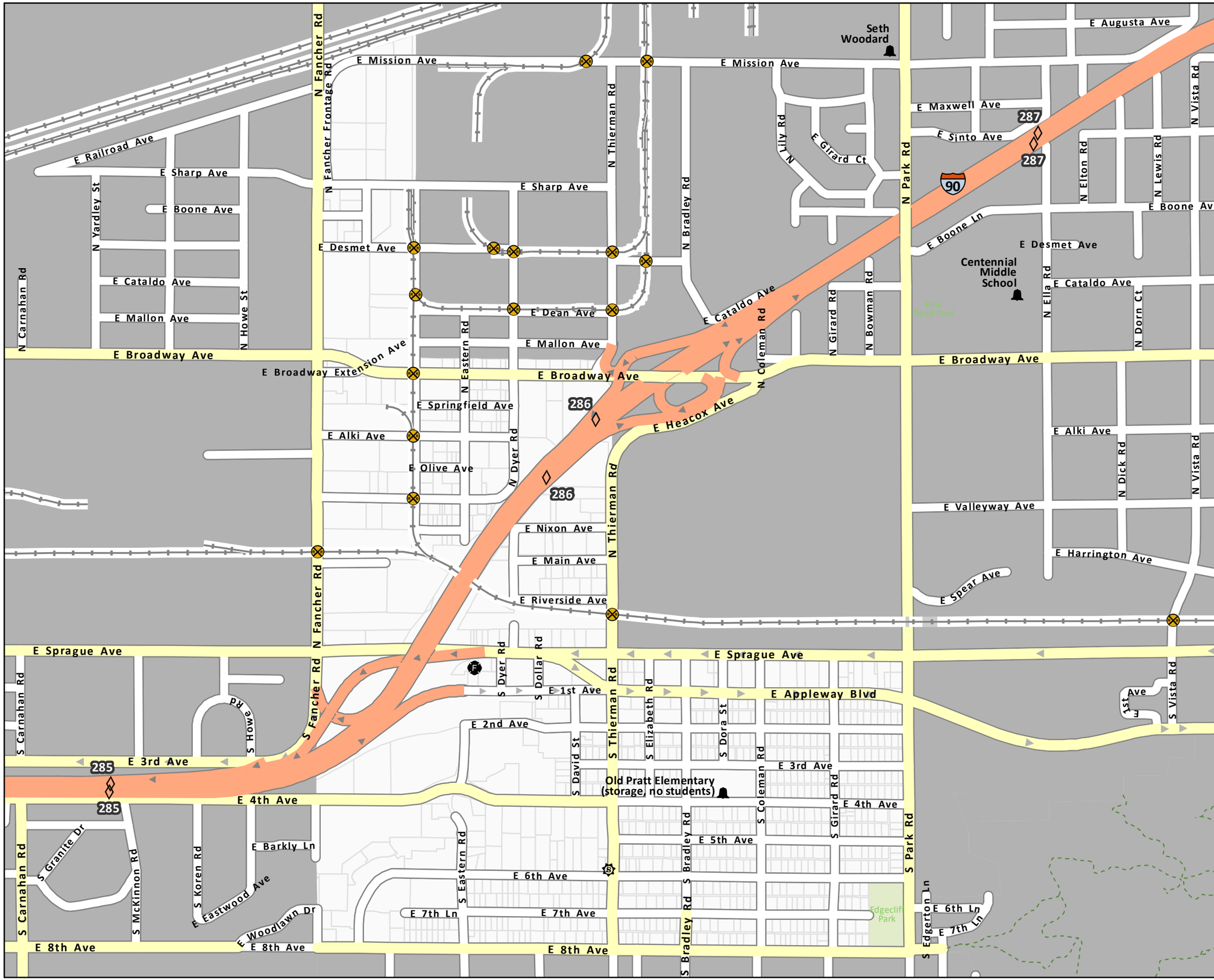

NORTH

Maps provided for reference only. These are not official precinct boundaries.

1 inch = 816 feet

Map Produced: 3/20/2017
Spokane County Elections

4403

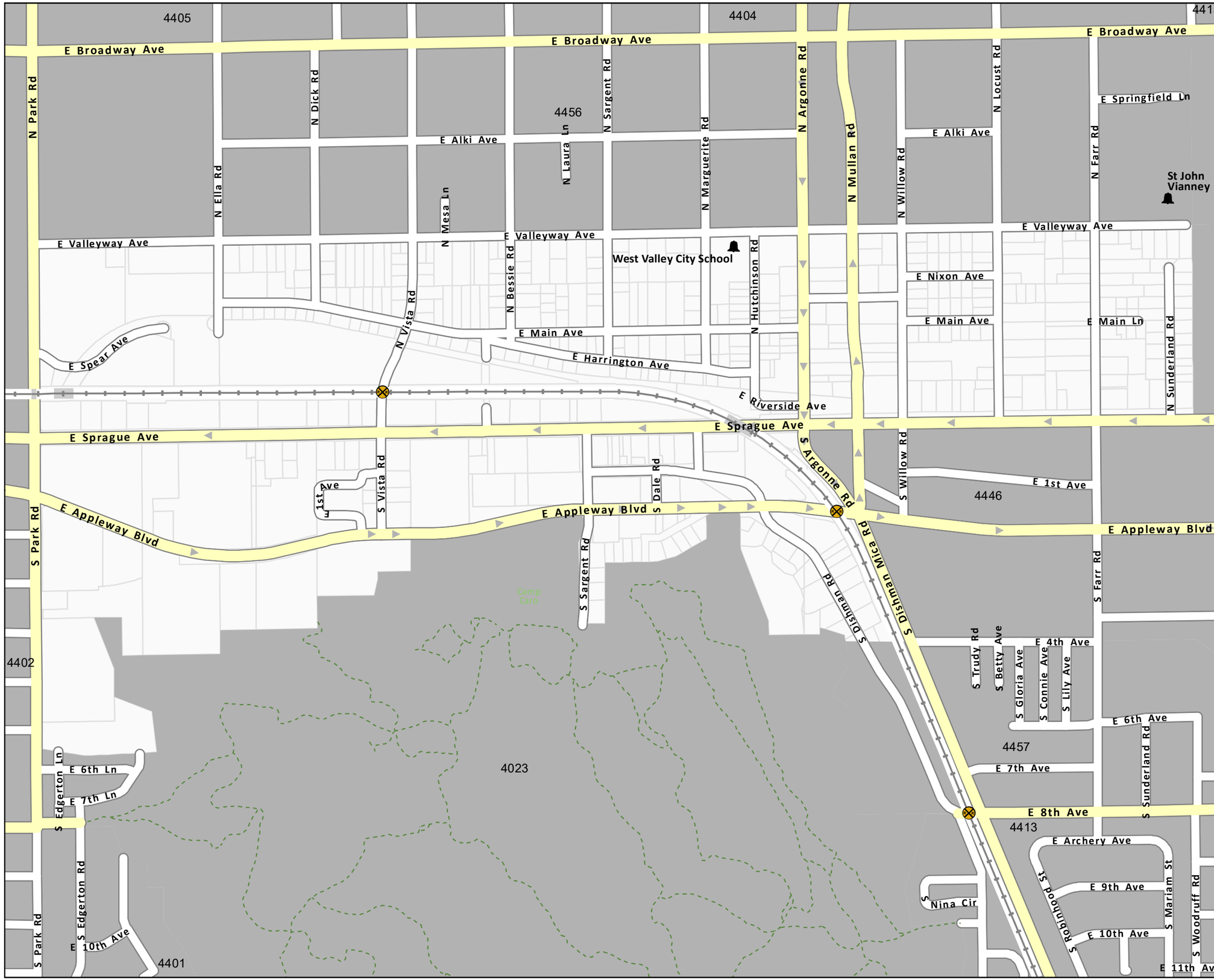

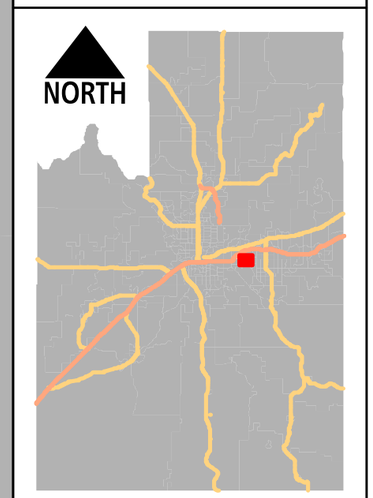

Maps provided for reference only. These are not official precinct boundaries.

1 inch = 622 feet

Map Produced: 3/20/2017
Spokane County Elections

4404

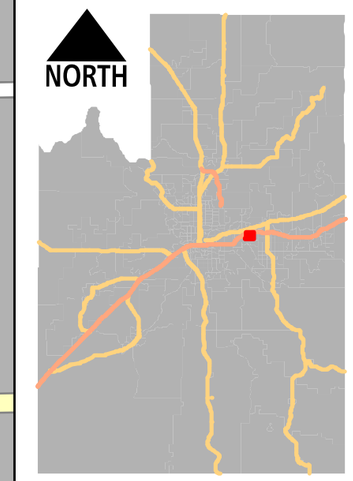

Maps provided for reference only. These are not official precinct boundaries.

1 inch = 418 feet

Map Produced: 3/20/2017
Spokane County Elections

4405

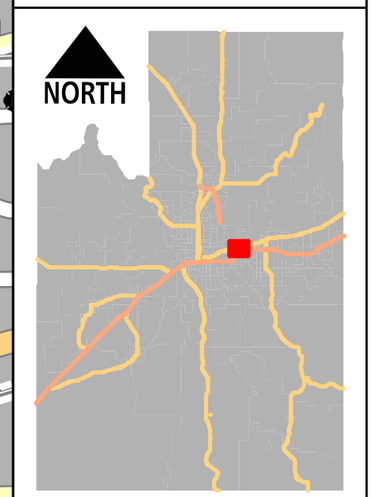

Maps provided for reference only. These are not official precinct boundaries.

1 inch = 923 feet

Map Produced: 3/20/2017
Spokane County Elections

4406

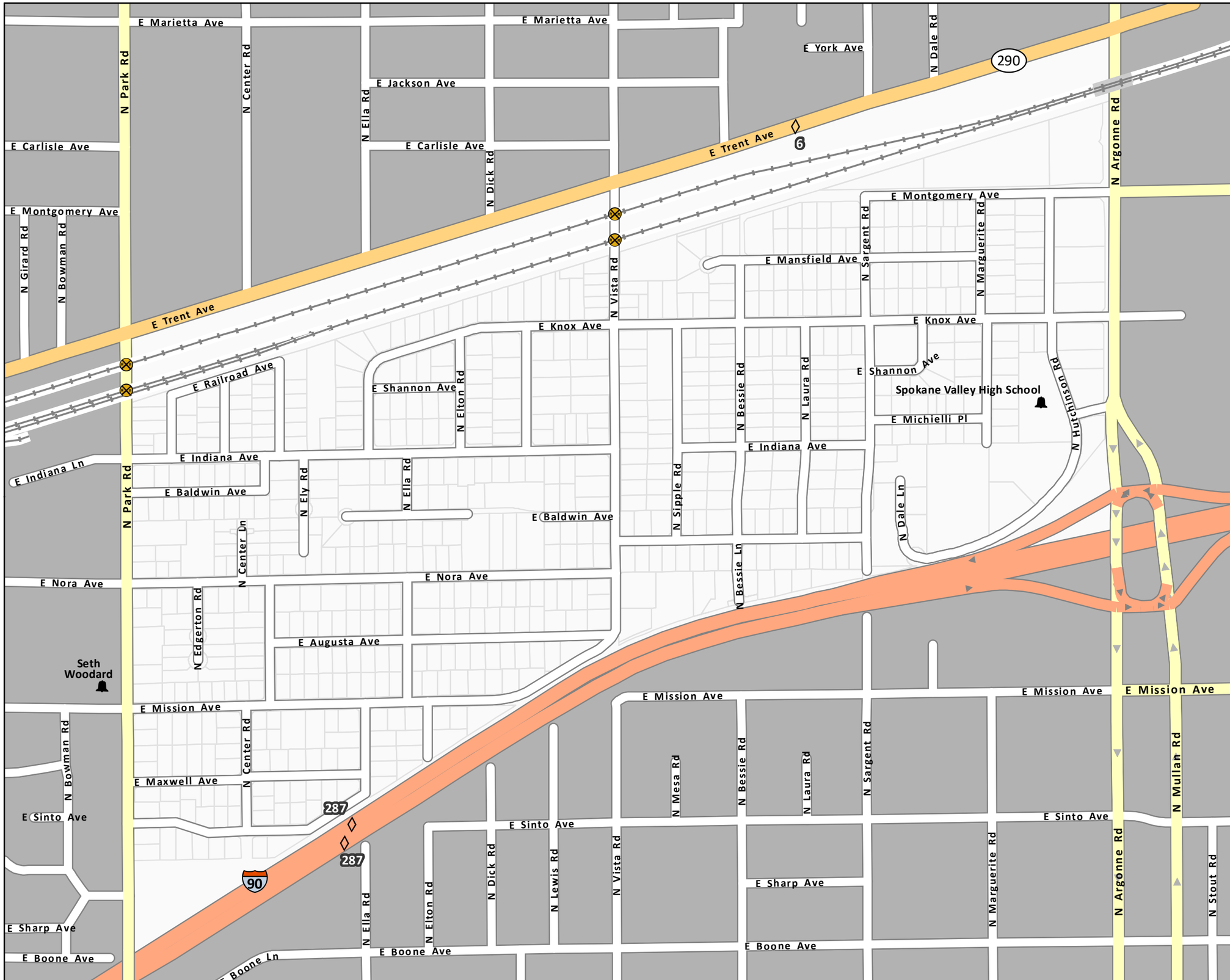

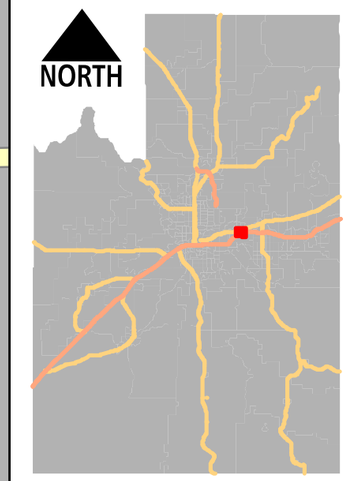

Maps provided for reference only. These are not official precinct boundaries.

1 inch = 489 feet

Map Produced: 3/20/2017
Spokane County Elections

4407

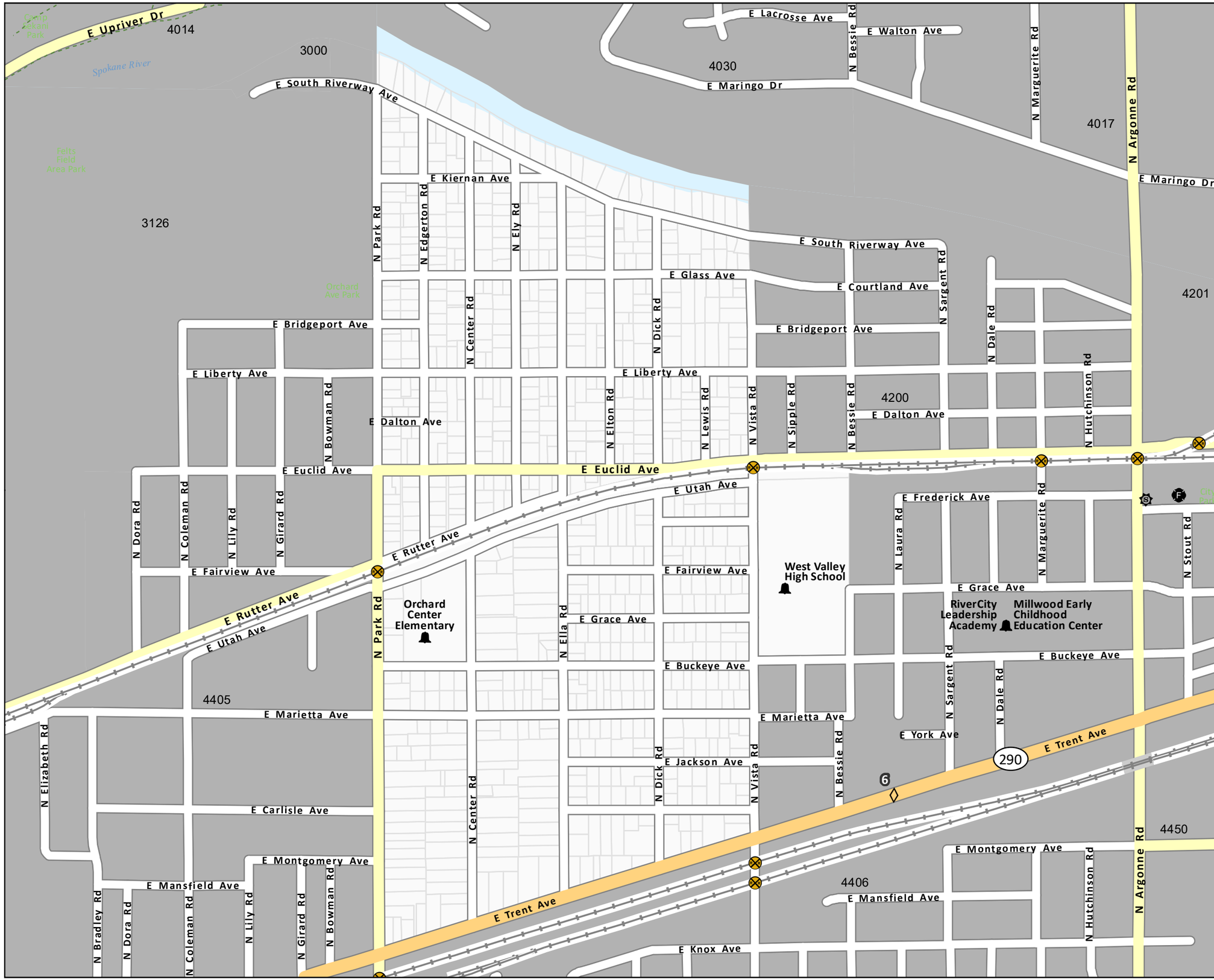

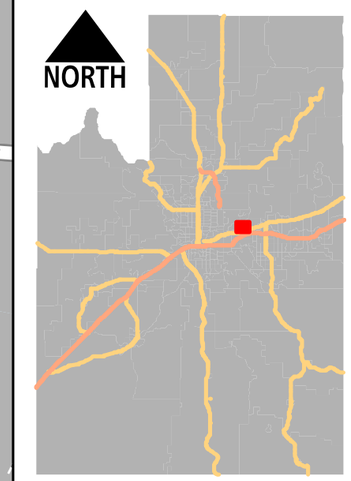

Maps provided for reference only. These are not official precinct boundaries.

1 inch = 628 feet

Map Produced: 3/20/2017
Spokane County Elections

4408

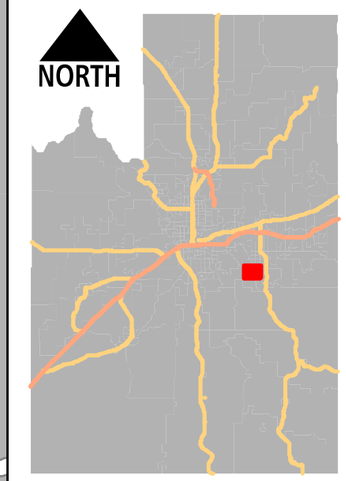

Maps provided for reference only. These are not official precinct boundaries.

1 inch = 784 feet

Map Produced: 3/20/2017
Spokane County Elections

4409

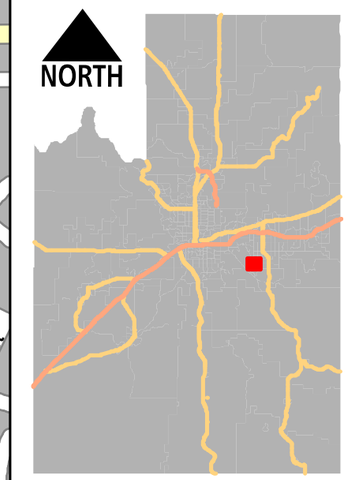

Maps provided for reference only. These are not official precinct boundaries.

1 inch = 651 feet

Map Produced: 3/20/2017
Spokane County Elections

4410

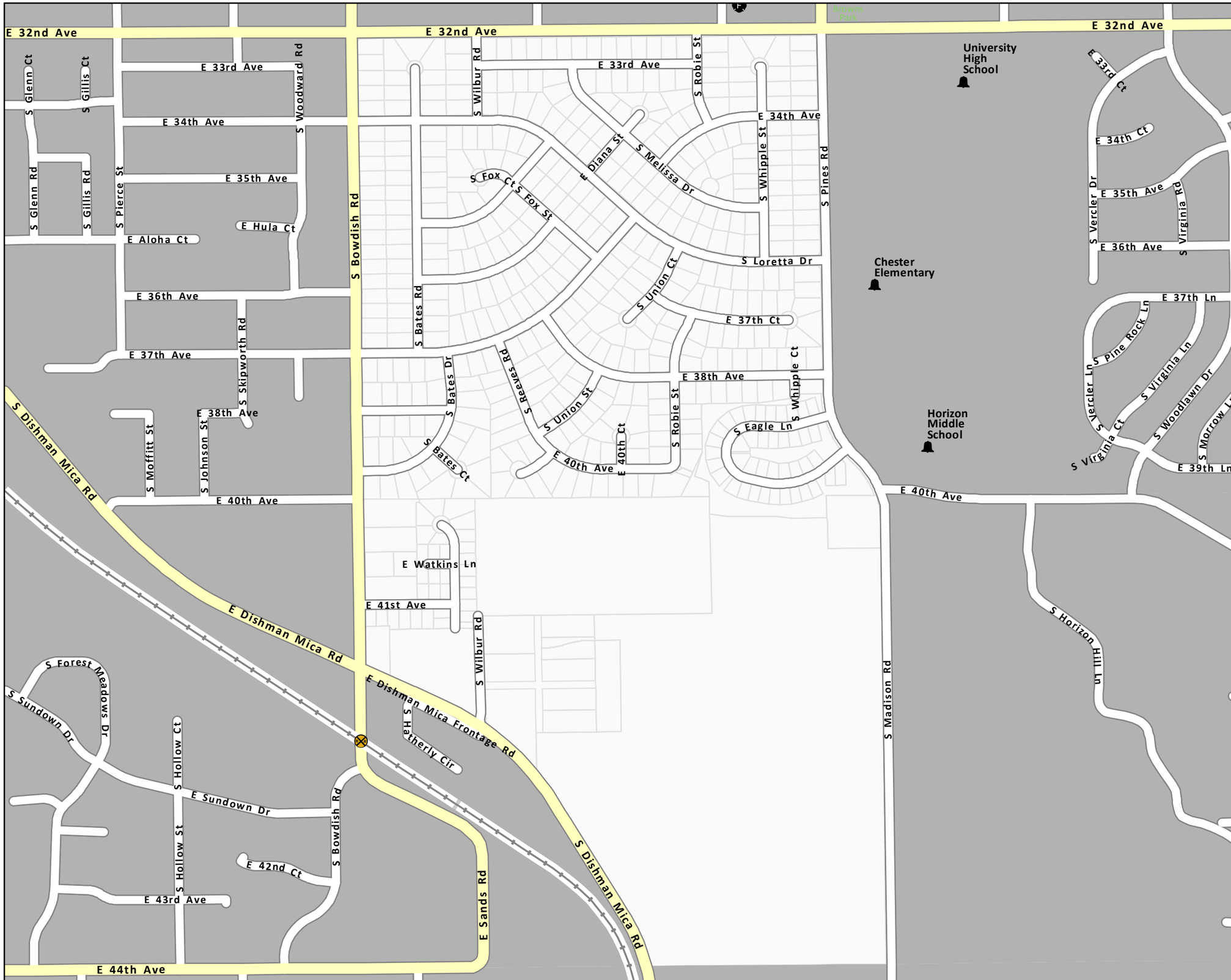

NORTH

Maps provided for reference only. These are not official precinct boundaries.

1 inch = 525 feet

Map Produced: 3/20/2017
Spokane County Elections

4411

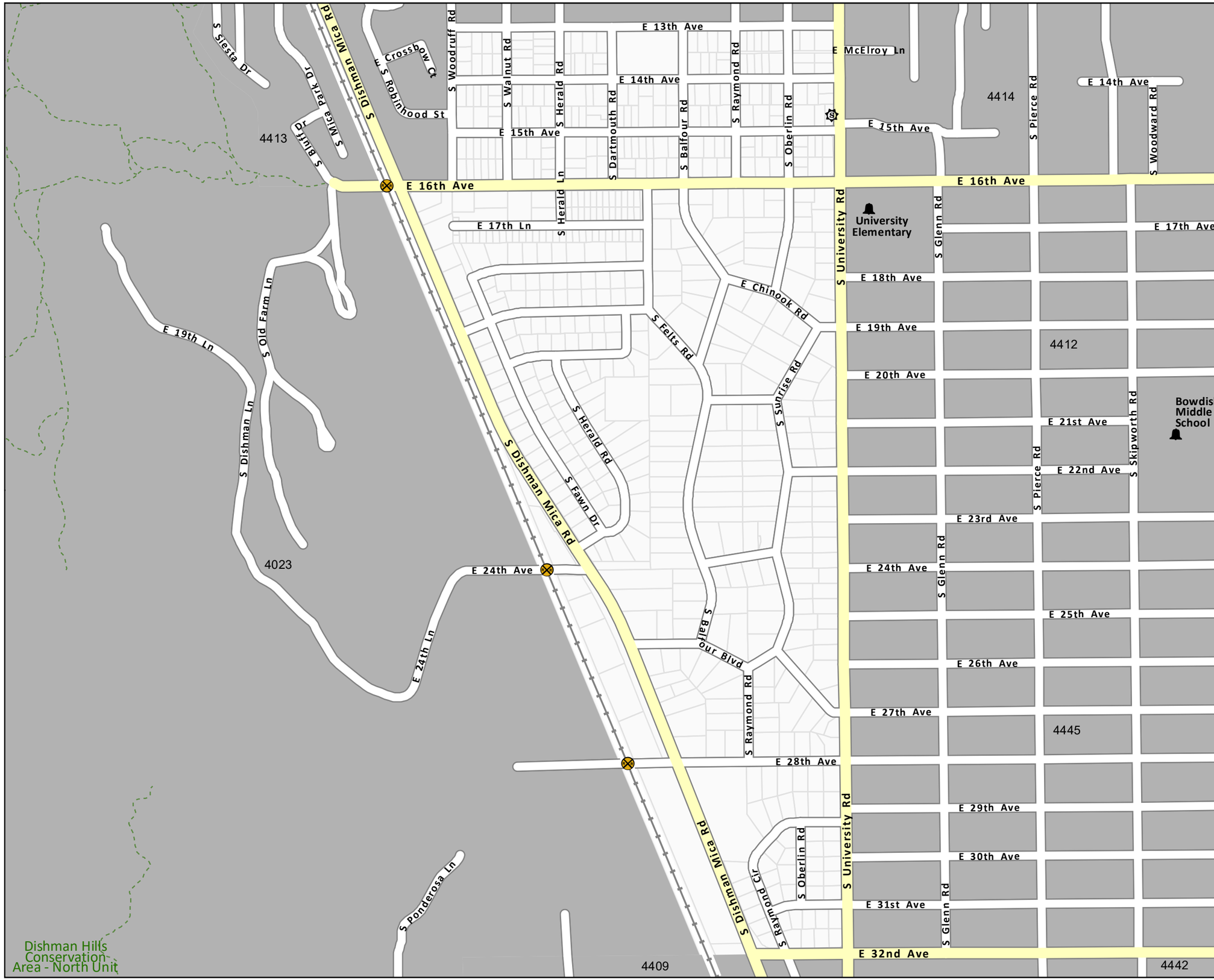

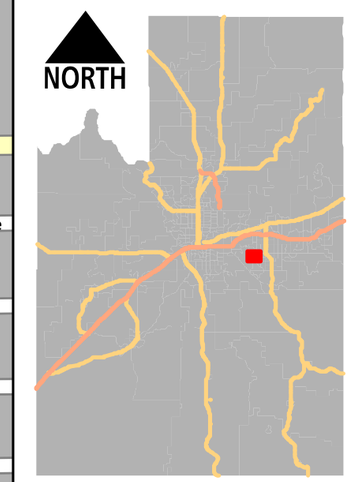

Maps provided for reference only. These are not official precinct boundaries.

1 inch = 625 feet

Map Produced: 3/20/2017
Spokane County Elections

4412

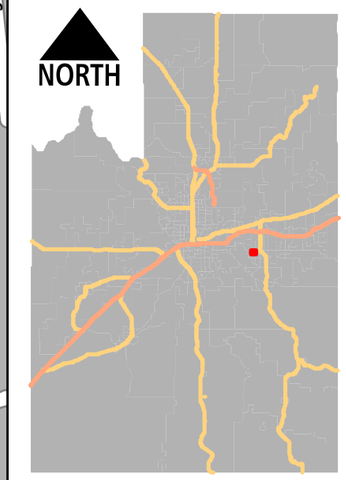

Maps provided for reference only. These are not official precinct boundaries.

1 inch = 263 feet

Map Produced: 3/20/2017
Spokane County Elections

4413

NORTH

Maps provided for reference only. These are not official precinct boundaries.

1 inch = 367 feet

Map Produced: 3/20/2017
Spokane County Elections

4414

NORTH

Maps provided for reference only. These are not official precinct boundaries.

1 inch = 529 feet

Map Produced: 3/20/2017
Spokane County Elections

4415

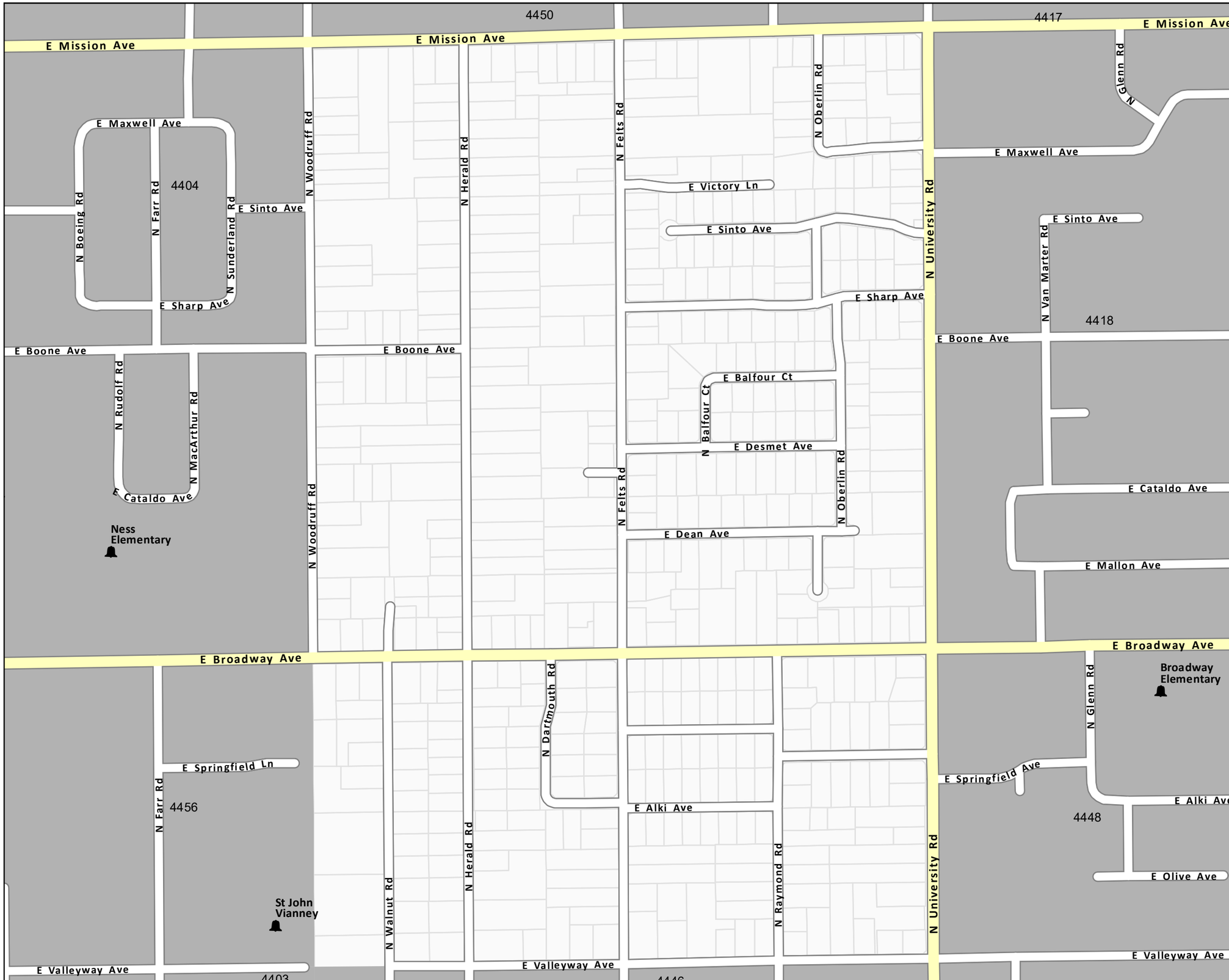

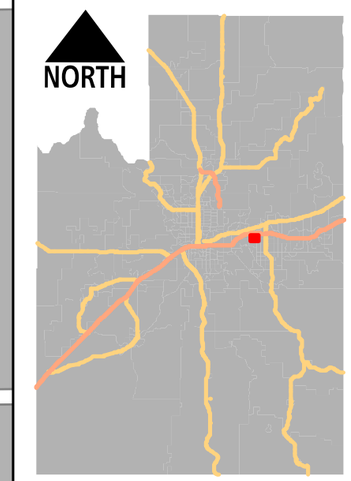

Maps provided for reference only. These are not official precinct boundaries.

1 inch = 396 feet

Map Produced: 3/20/2017
Spokane County Elections

4416

Maps provided for reference only. These are not official precinct boundaries.

1 inch = 715 feet

Map Produced: 3/20/2017
Spokane County Elections

4417

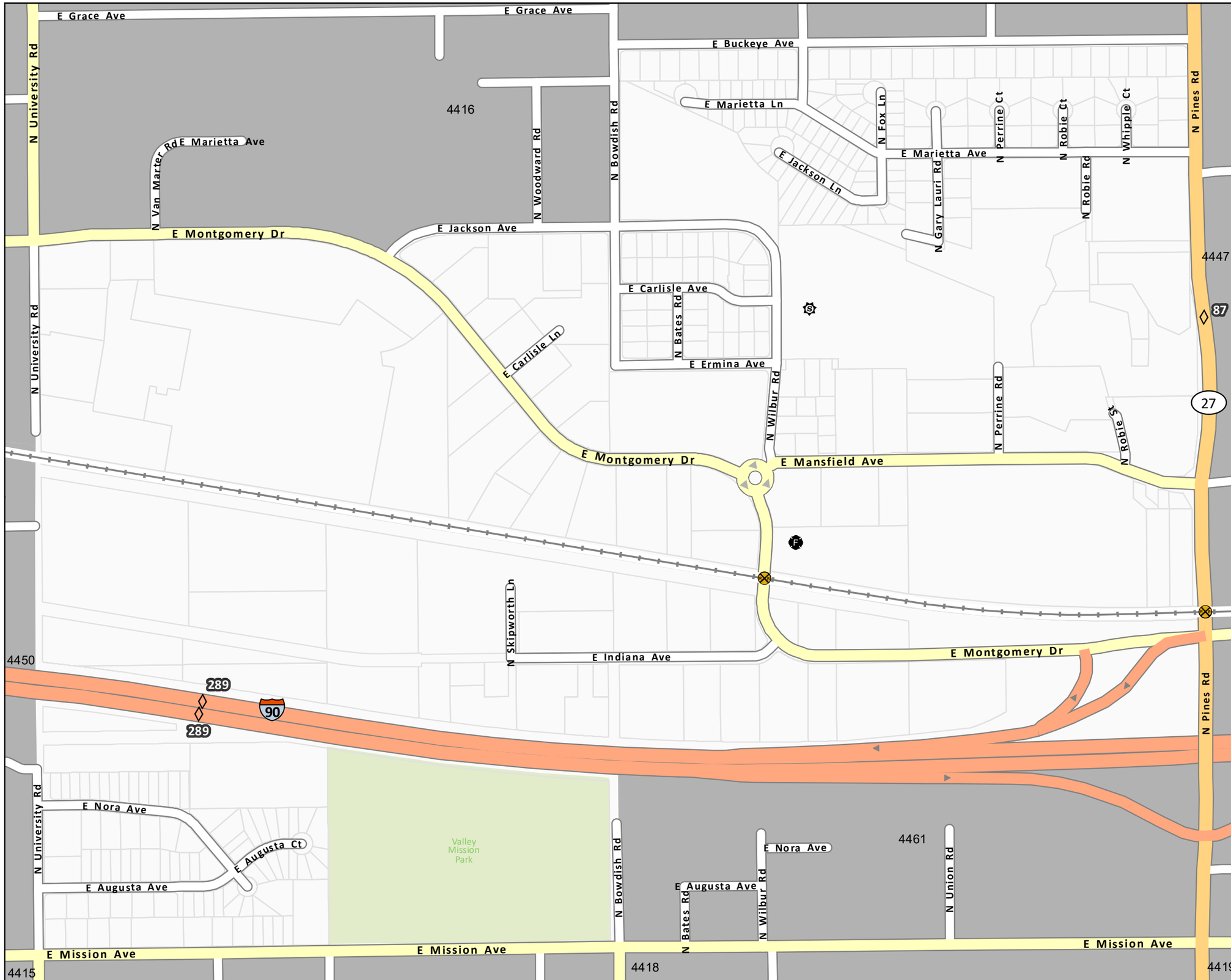

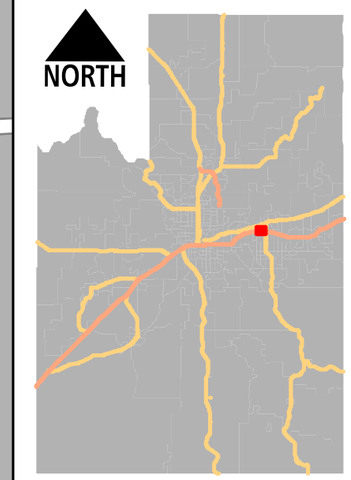

Maps provided for reference only. These are not official precinct boundaries.

1 inch = 423 feet

Map Produced: 3/20/2017
Spokane County Elections

4418

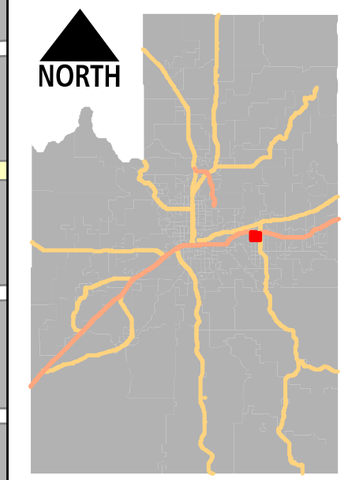

Maps provided for reference only. These are not official precinct boundaries.

1 inch = 420 feet

Map Produced: 3/20/2017
Spokane County Elections

4419

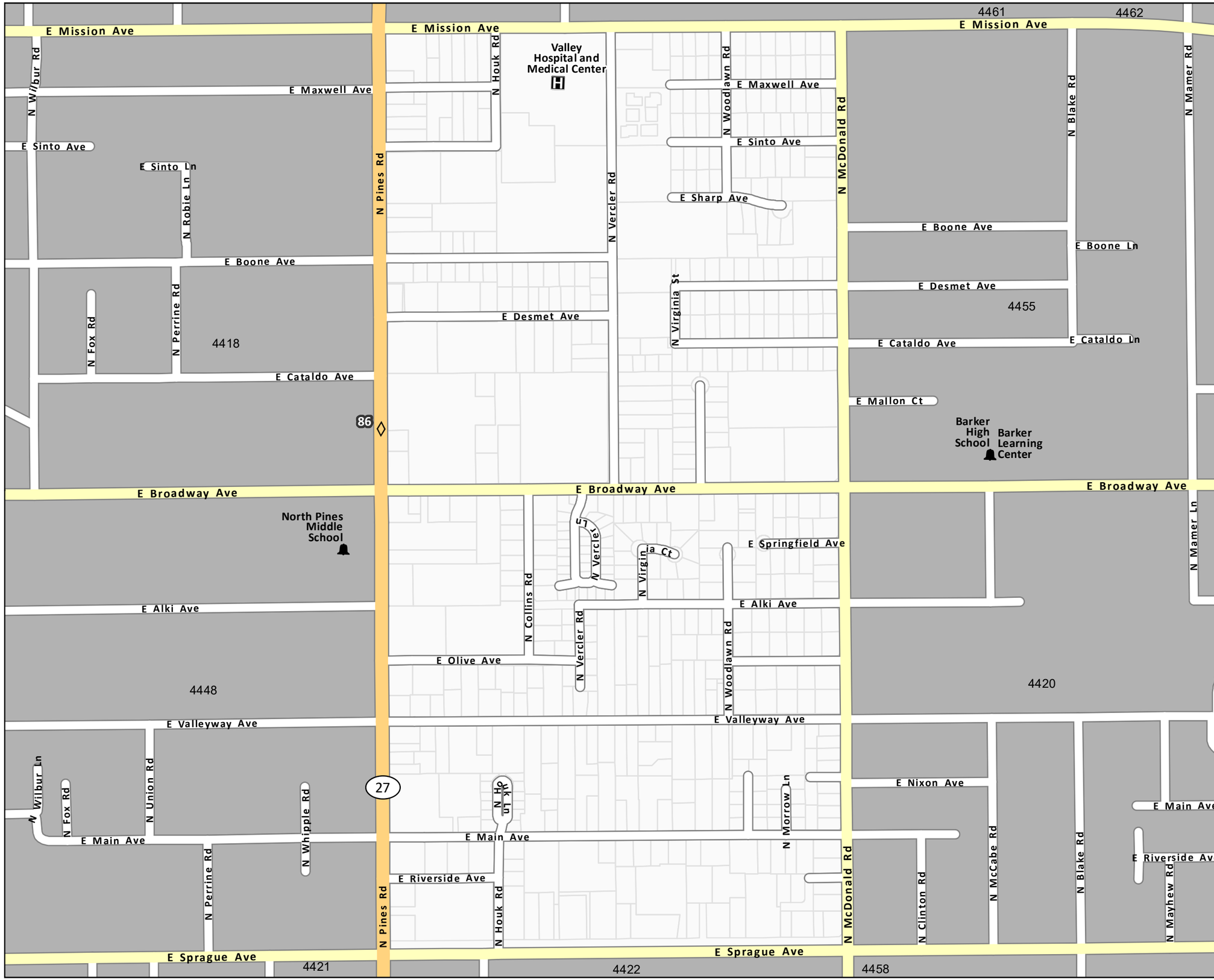

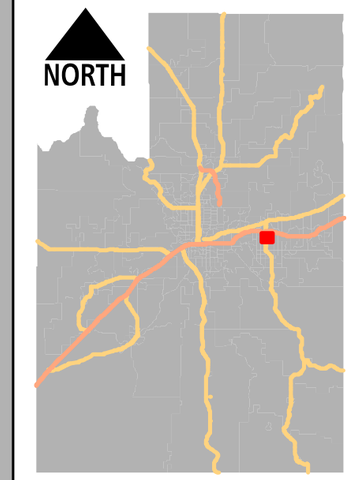

Maps provided for reference only. These are not official precinct boundaries.

1 inch = 524 feet

Map Produced: 3/20/2017
Spokane County Elections

4420

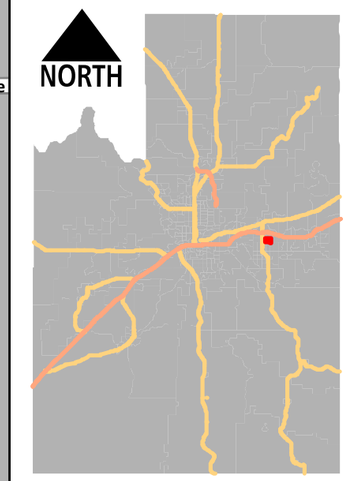

Maps provided for reference only. These are not official precinct boundaries.

1 inch = 264 feet

Map Produced: 3/20/2017
Spokane County Elections

4421

Maps provided for reference only. These are not official precinct boundaries.

1 inch = 528 feet

Map Produced: 3/20/2017
Spokane County Elections

4422

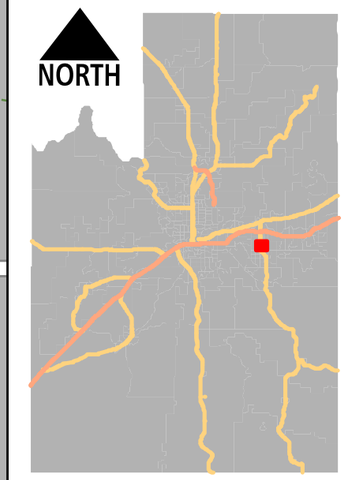

Maps provided for reference only. These are not official precinct boundaries.

1 inch = 530 feet

Map Produced: 3/20/2017
Spokane County Elections

4423

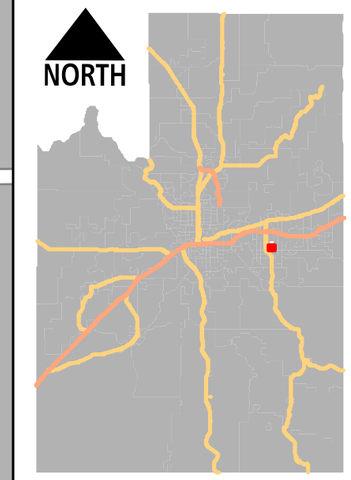

Maps provided for reference only. These are not official precinct boundaries.

1 inch = 264 feet

Map Produced: 3/20/2017
Spokane County Elections

4424

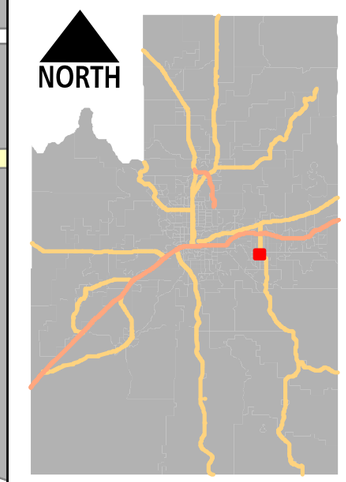

Maps provided for reference only. These are not official precinct boundaries.

1 inch = 433 feet

Map Produced: 3/20/2017
Spokane County Elections

4425

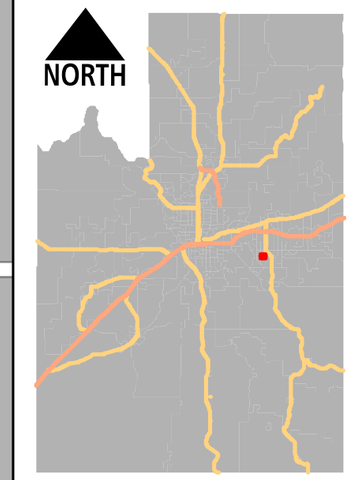

Maps provided for reference only. These are not official precinct boundaries.

1 inch = 263 feet

Map Produced: 3/20/2017
Spokane County Elections

4426

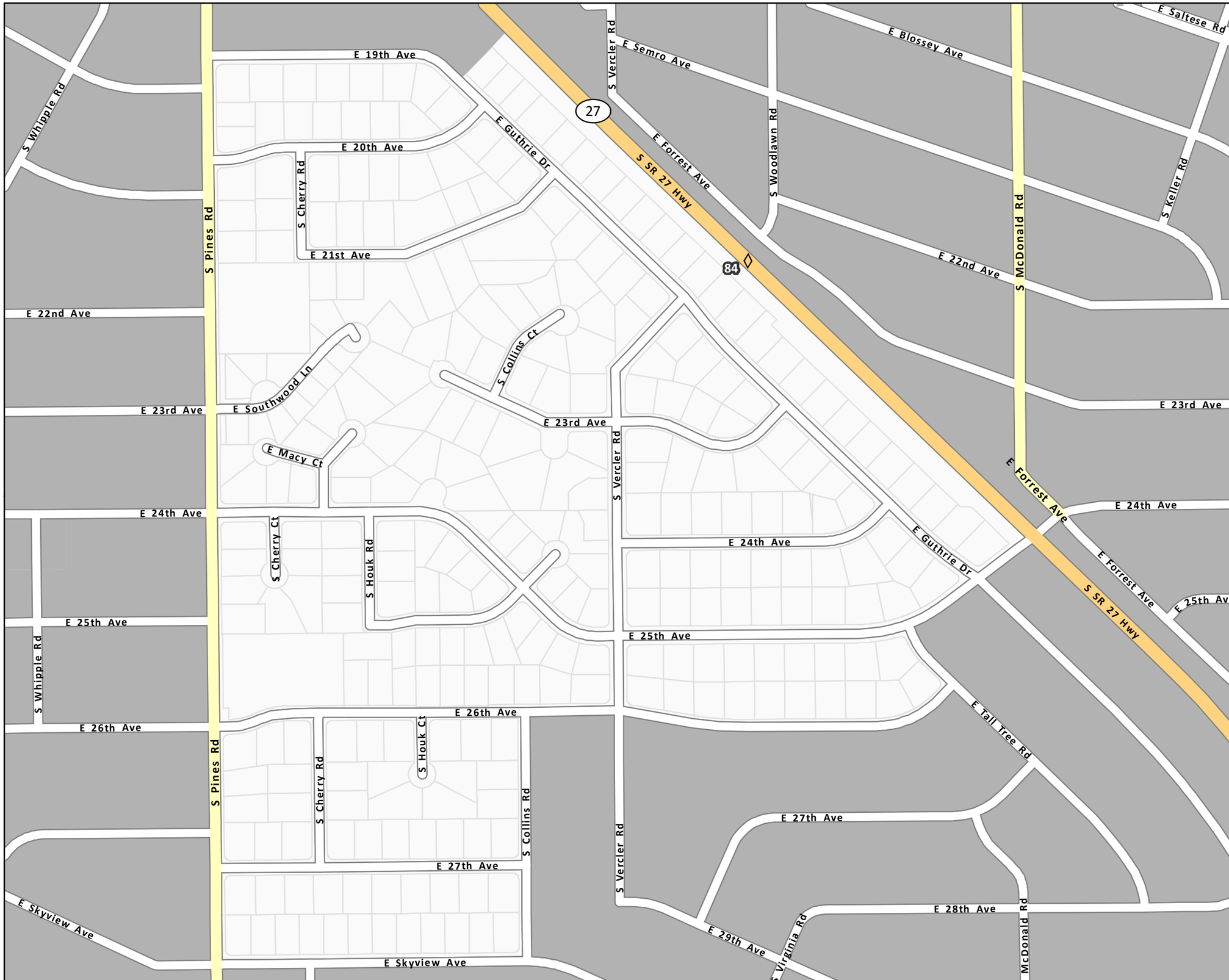

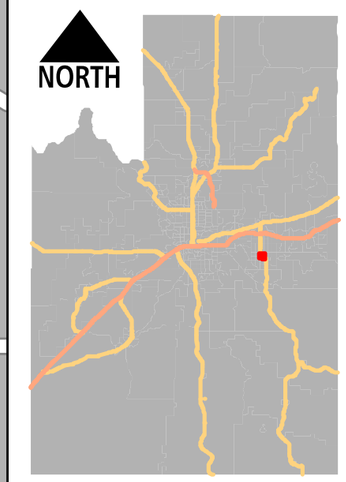

Maps provided for reference only. These are not official precinct boundaries.

1 inch = 305 feet

Map Produced: 3/20/2017
Spokane County Elections

4427

NORTH

Maps provided for reference only. These are not official precinct boundaries.

1 inch = 523 feet

Map Produced: 3/20/2017
Spokane County Elections

4428

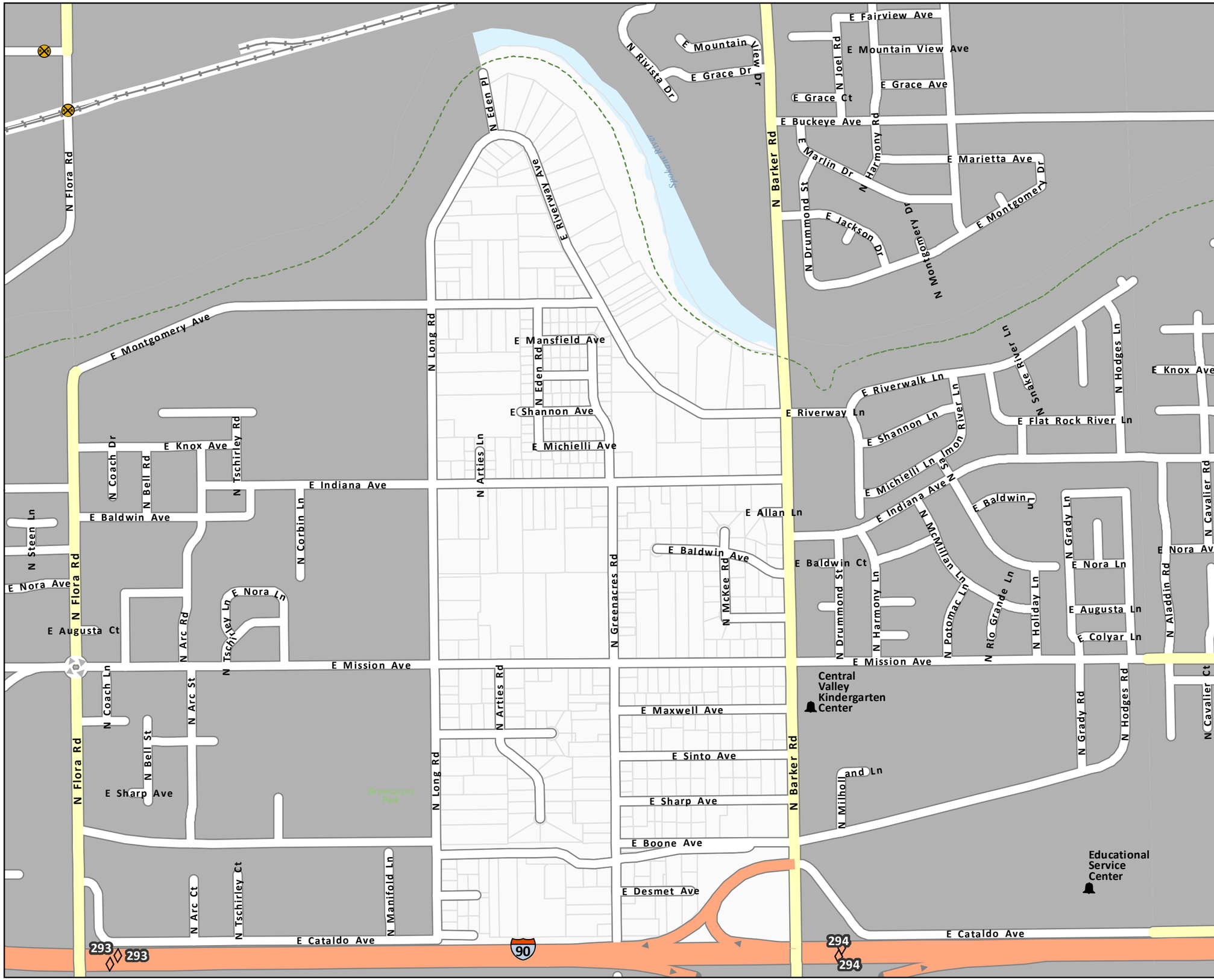

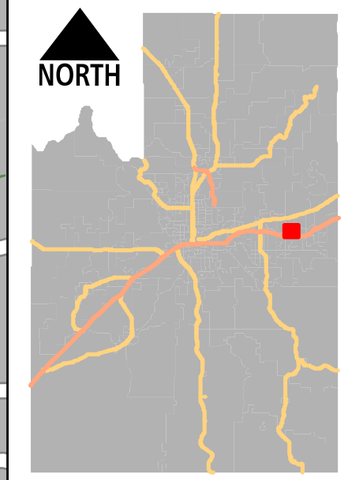

Maps provided for reference only. These are not official precinct boundaries.

1 inch = 671 feet

Map Produced: 3/20/2017
Spokane County Elections

4429

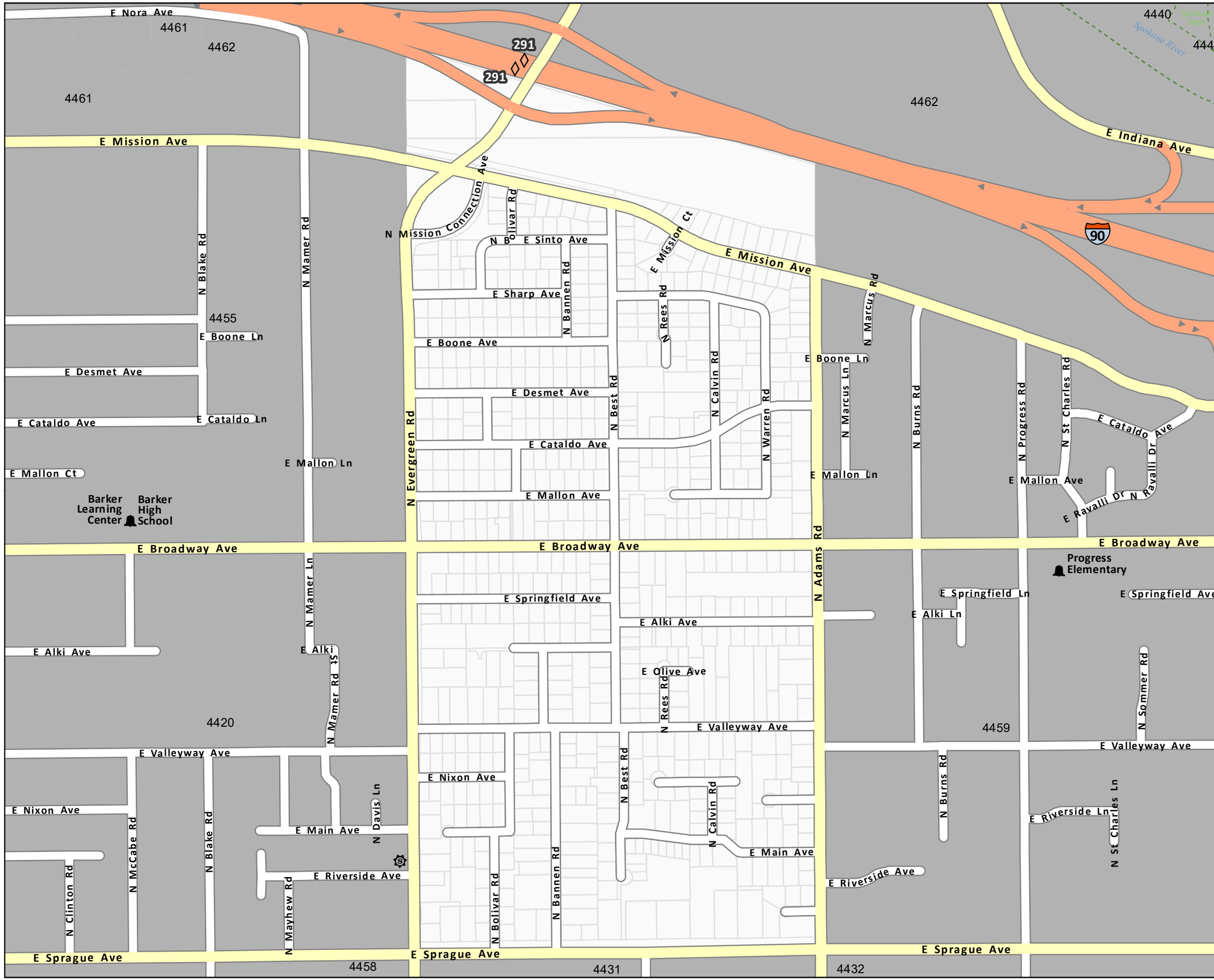

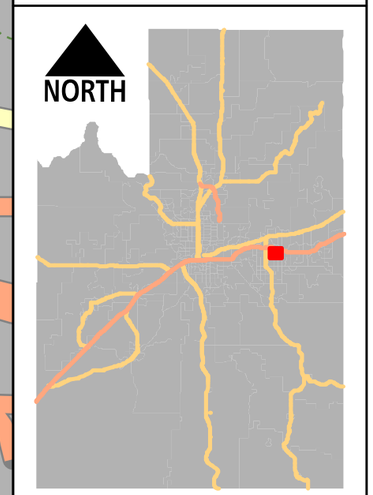

Maps provided for reference only. These are not official precinct boundaries.

1 inch = 594 feet

Map Produced: 3/20/2017
Spokane County Elections

4430

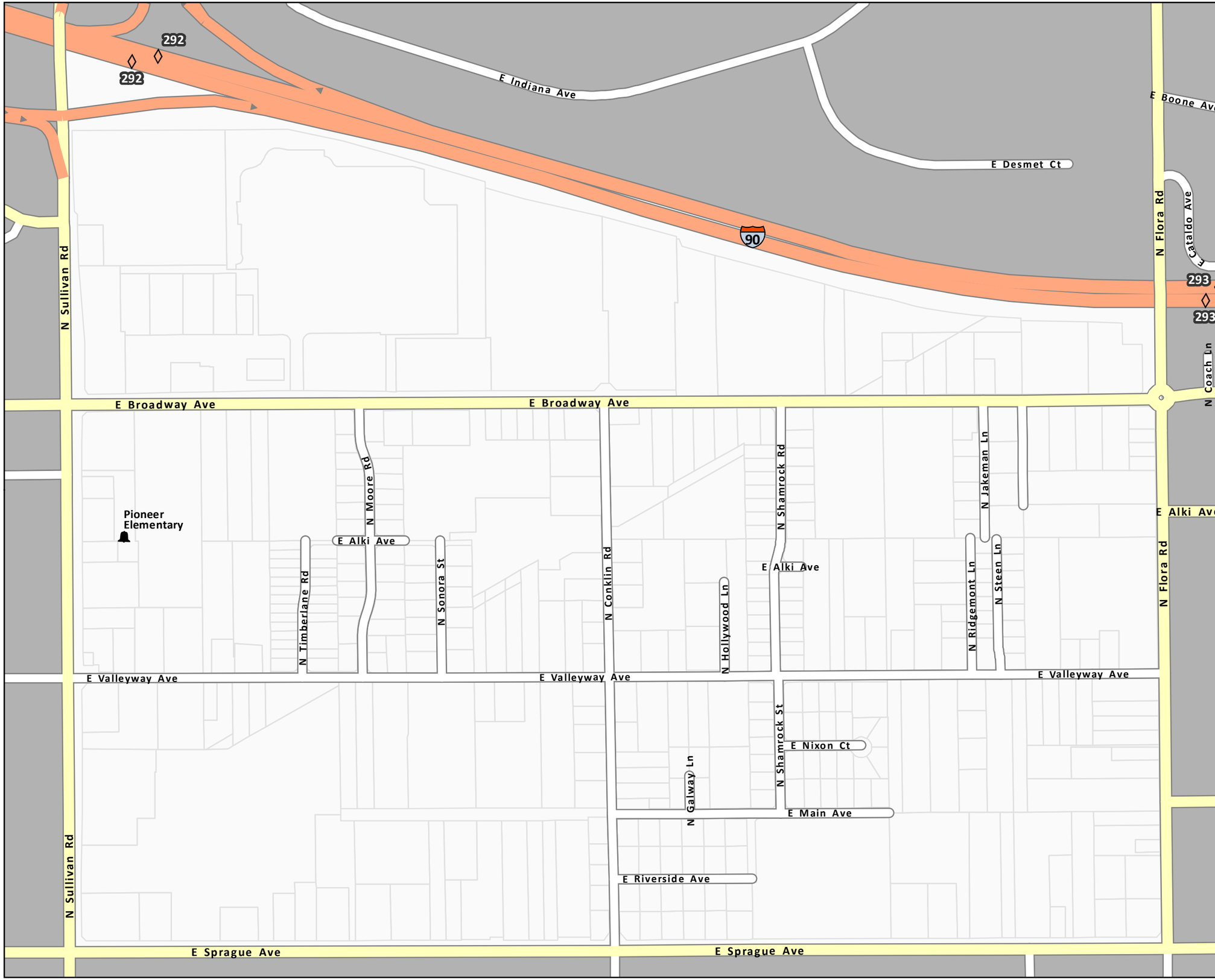

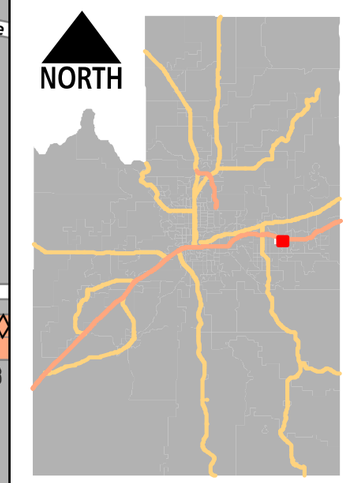

Maps provided for reference only. These are not official precinct boundaries.

1 inch = 442 feet

Map Produced: 3/20/2017
Spokane County Elections

4431

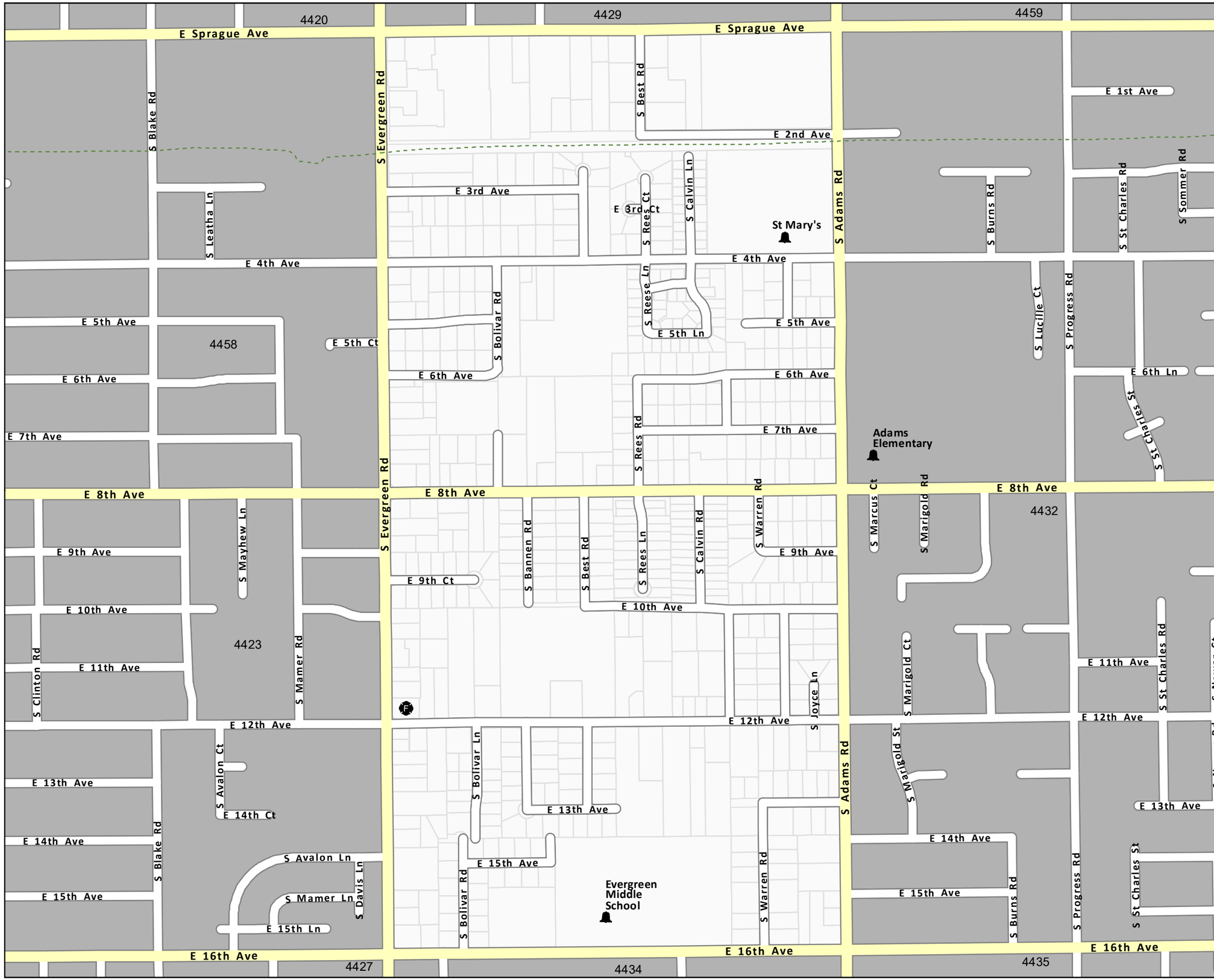

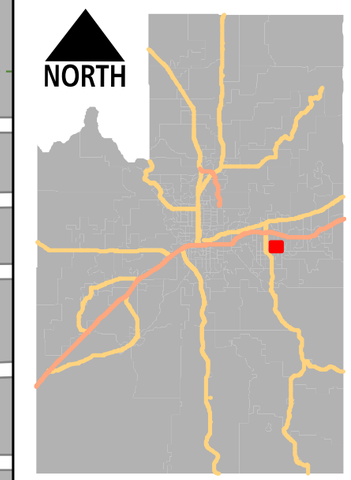

Maps provided for reference only. These are not official precinct boundaries.

1 inch = 529 feet

Map Produced: 3/20/2017
Spokane County Elections

4432

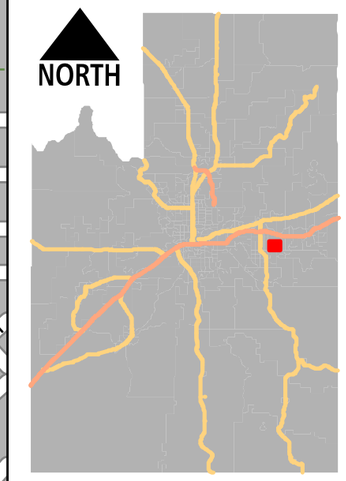

Maps provided for reference only. These are not official precinct boundaries.

1 inch = 529 feet

Map Produced: 3/20/2017
Spokane County Elections

4433

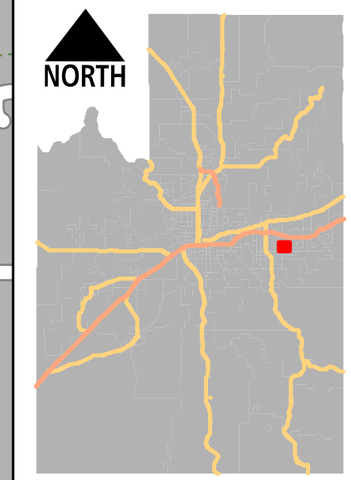

Maps provided for reference only. These are not official precinct boundaries.

1 inch = 524 feet

Map Produced: 3/20/2017
Spokane County Elections

4434

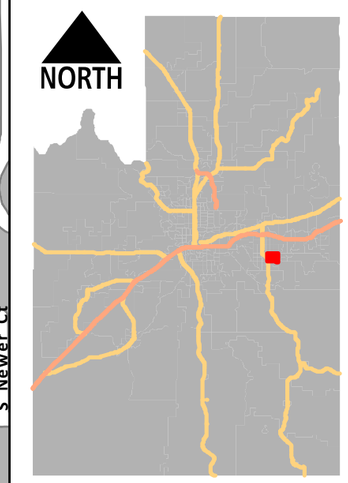

Maps provided for reference only. These are not official precinct boundaries.

1 inch = 527 feet

Map Produced: 3/20/2017
Spokane County Elections

4435

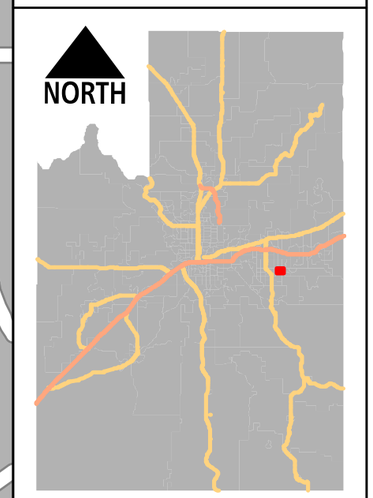

Maps provided for reference only. These are not official precinct boundaries.

1 inch = 340 feet

Map Produced: 3/20/2017
Spokane County Elections

4436

Maps provided for reference only. These are not official precinct boundaries.

1 inch = 467 feet

Map Produced: 3/20/2017
Spokane County Elections

4437

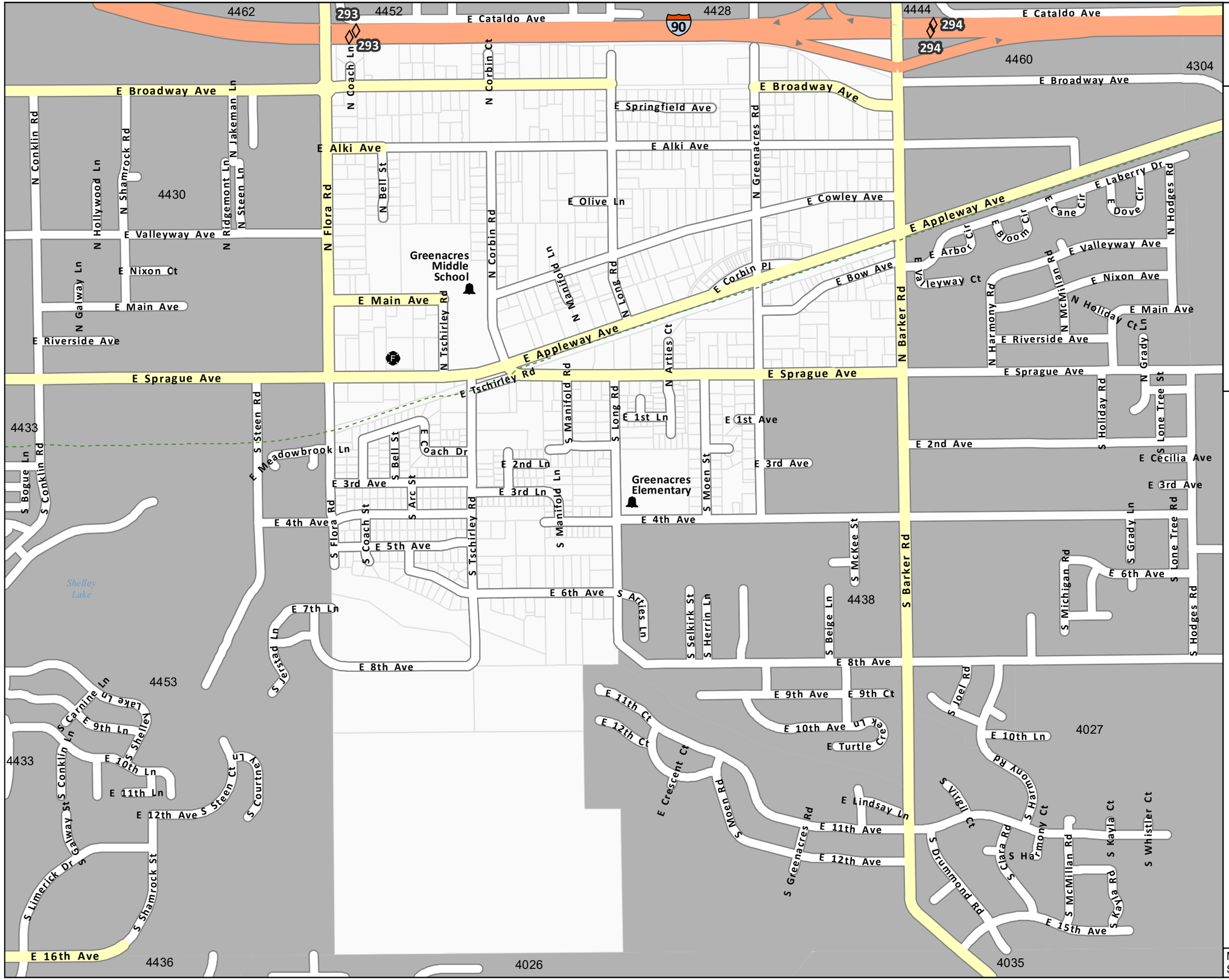

NORTH

Maps provided for reference only. These are not official precinct boundaries.

1 inch = 842 feet

Map Produced: 3/20/2017
Spokane County Elections

4438

Maps provided for reference only. These are not official precinct boundaries.

1 inch = 418 feet

Map Produced: 3/20/2017
Spokane County Elections

4439

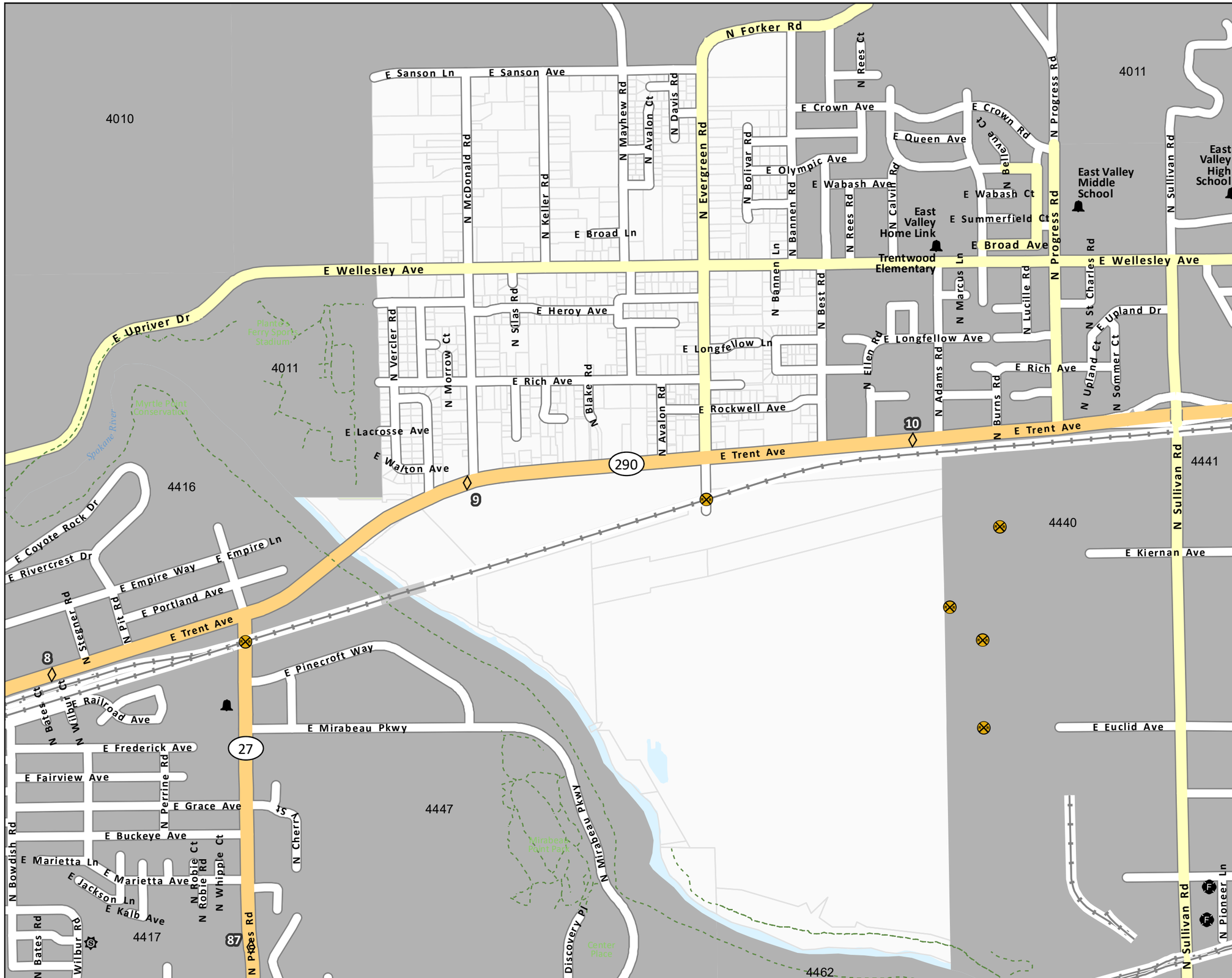

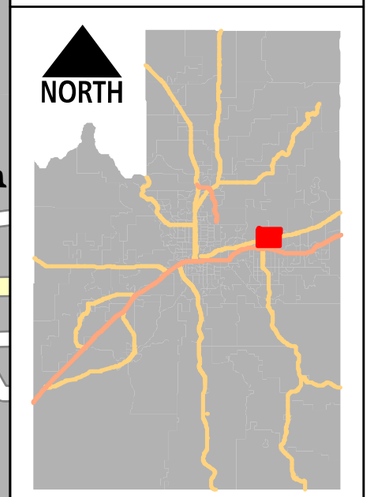

Maps provided for reference only. These are not official precinct boundaries.

1 inch = 1,047 feet

Map Produced: 3/20/2017
Spokane County Elections

4440

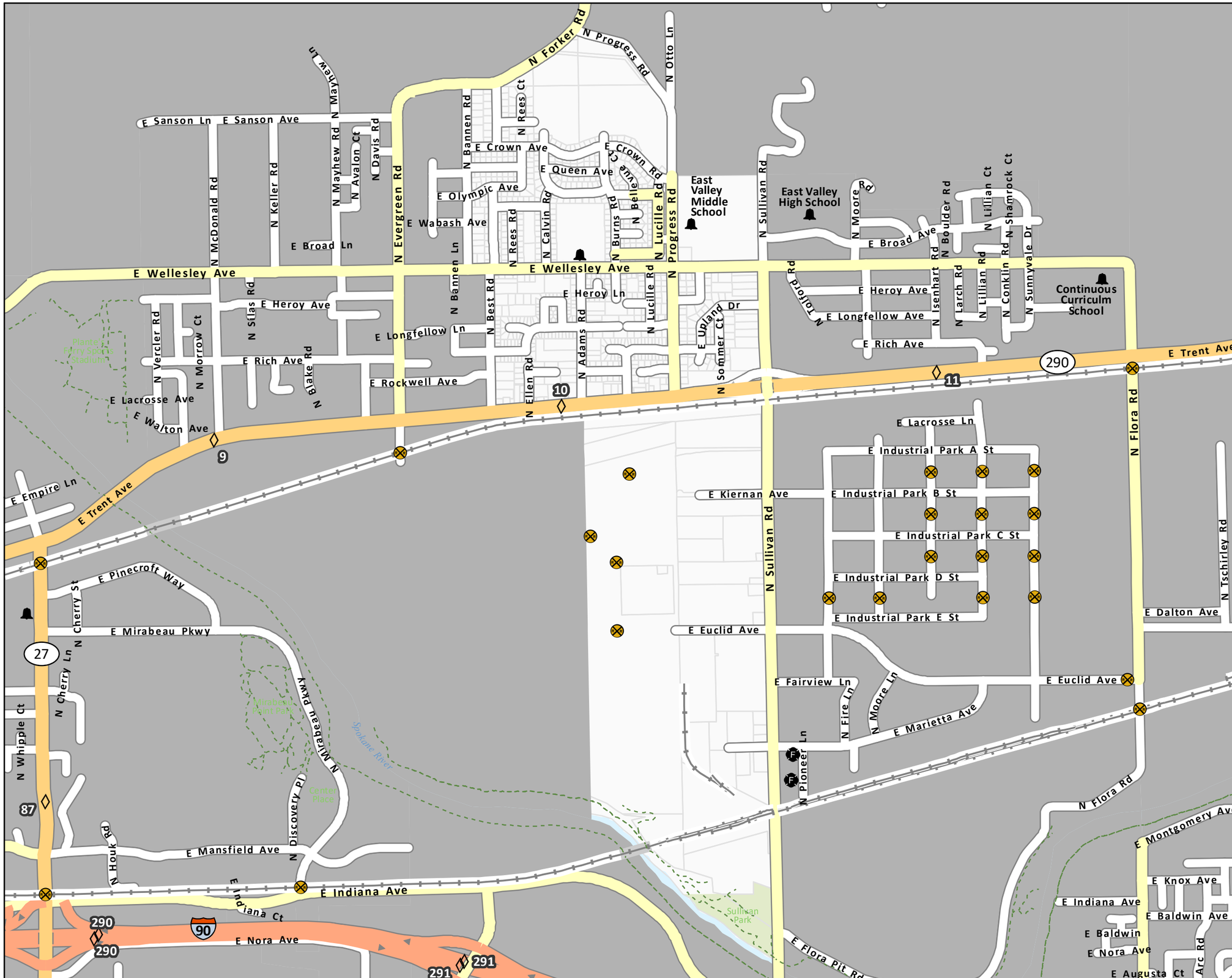

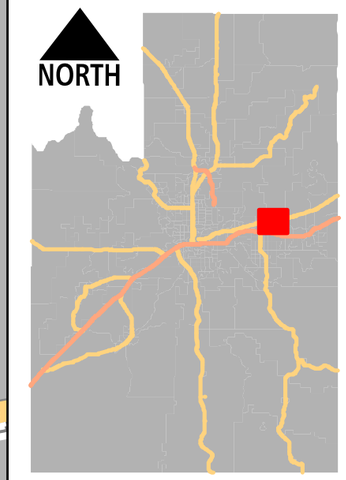

Maps provided for reference only. These are not official precinct boundaries.

1 inch = 1,342 feet

Map Produced: 3/20/2017
Spokane County Elections

4441

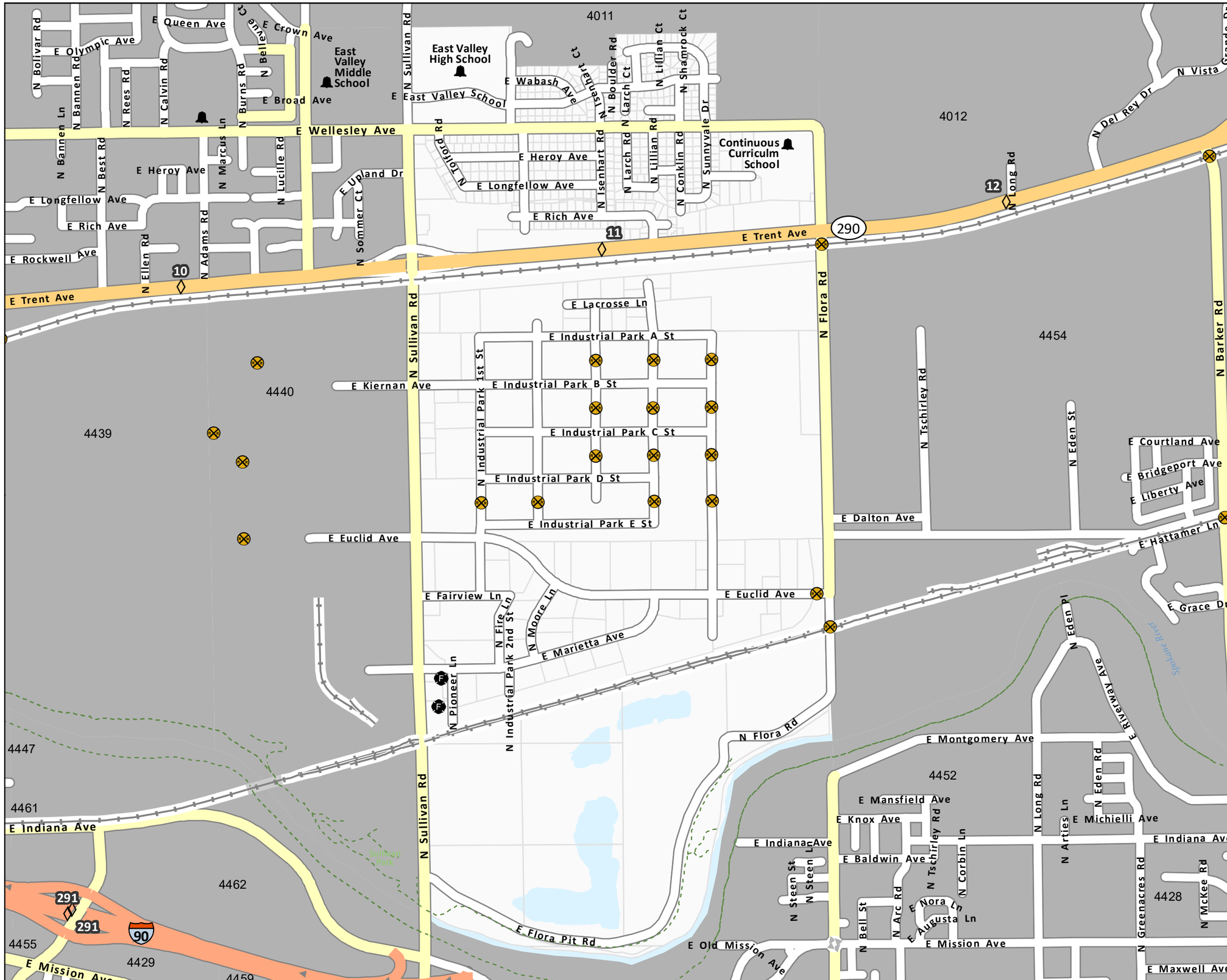

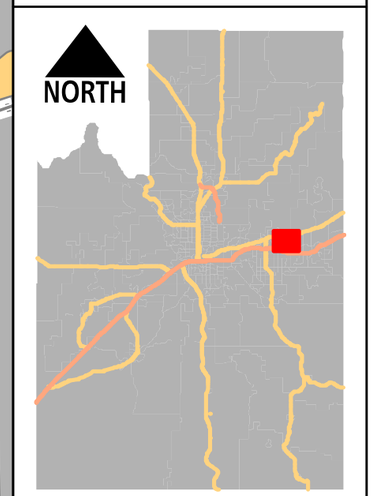

Maps provided for reference only. These are not official precinct boundaries.

1 inch = 1,191 feet

Map Produced: 3/20/2017
Spokane County Elections

4442

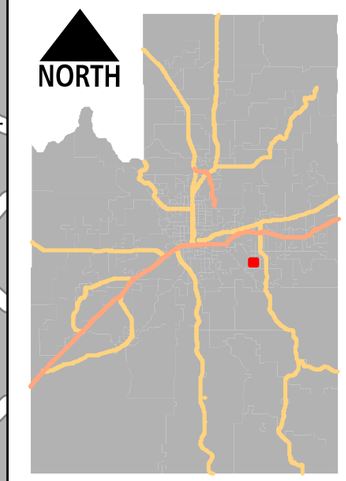

Maps provided for reference only. These are not official precinct boundaries.

1 inch = 356 feet

Map Produced: 3/20/2017
Spokane County Elections

4443

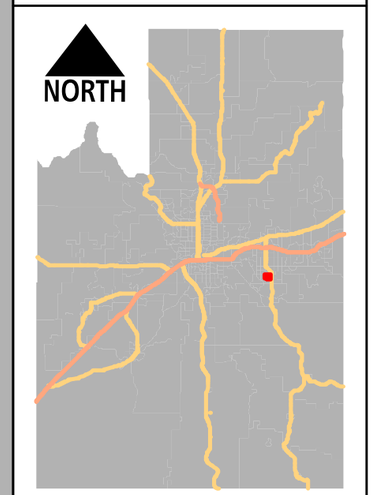

Maps provided for reference only. These are not official precinct boundaries.

1 inch = 263 feet

Map Produced: 3/20/2017
Spokane County Elections

4444

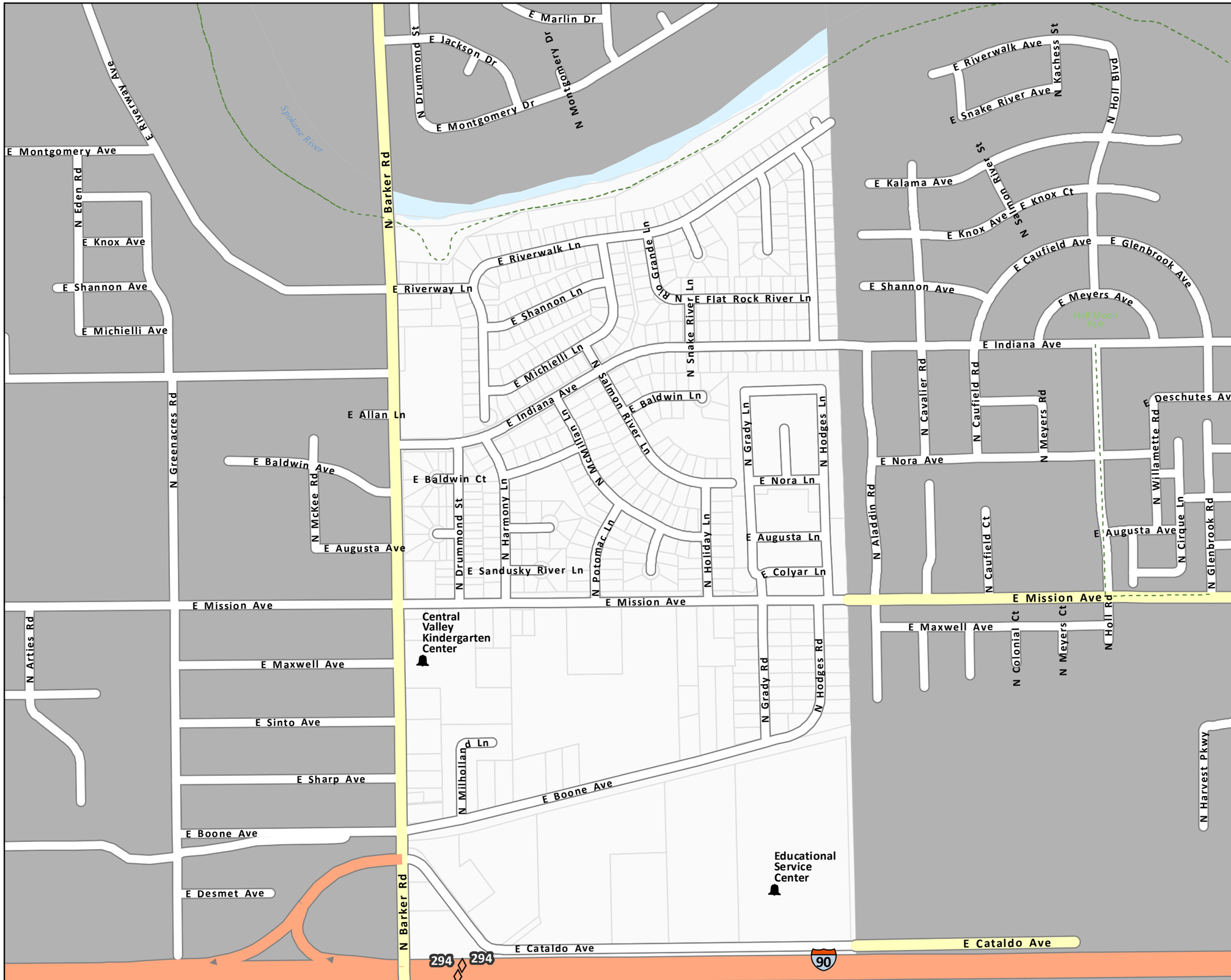

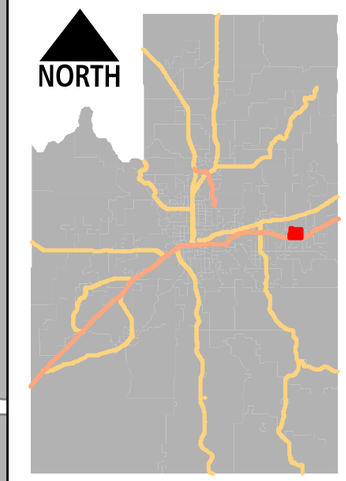

Maps provided for reference only. These are not official precinct boundaries.

1 inch = 538 feet

Map Produced: 3/20/2017
Spokane County Elections

4445

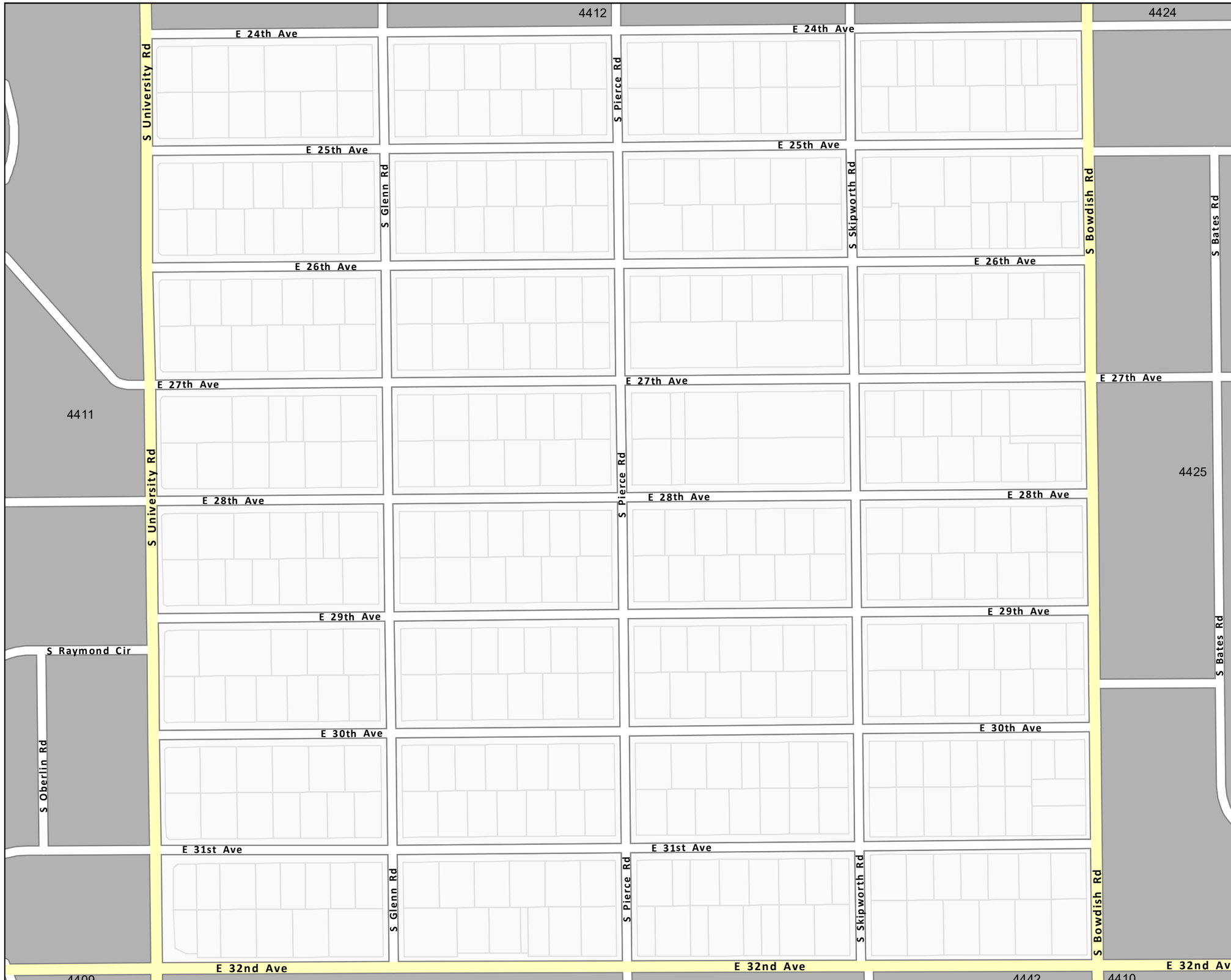

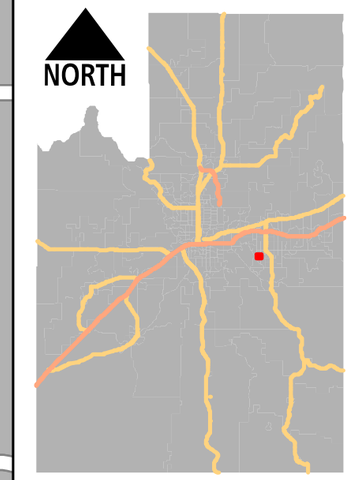

Maps provided for reference only. These are not official precinct boundaries.

1 inch = 262 feet

Map Produced: 3/20/2017
Spokane County Elections

4446

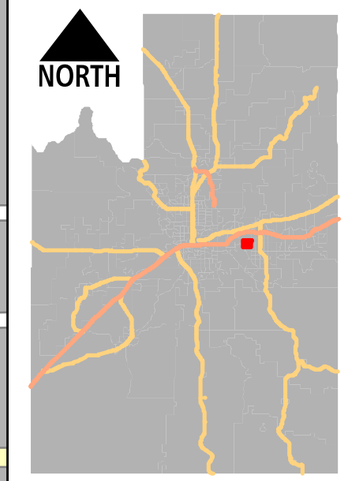

Maps provided for reference only. These are not official precinct boundaries.

1 inch = 418 feet

Map Produced: 3/20/2017
Spokane County Elections

4447

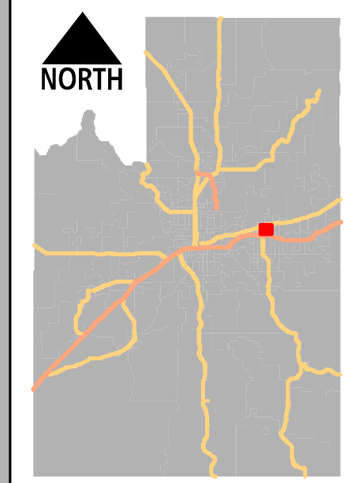

Maps provided for reference only. These are not official precinct boundaries.

1 inch = 528 feet

Map Produced: 3/20/2017
Spokane County Elections

4448

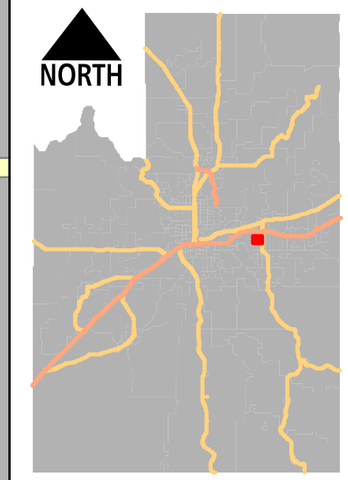

Maps provided for reference only. These are not official precinct boundaries.

1 inch = 420 feet

Map Produced: 3/20/2017
Spokane County Elections

4449

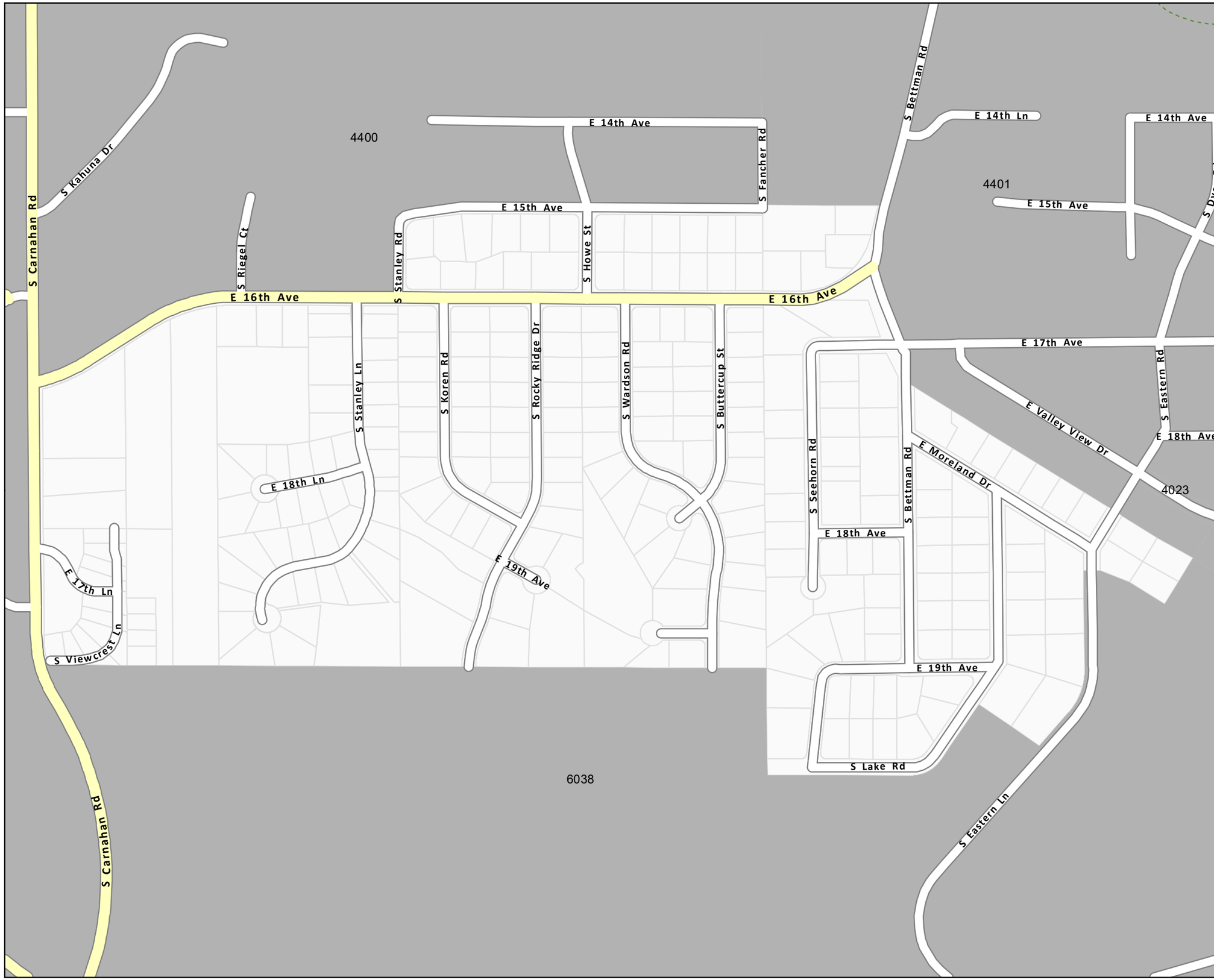

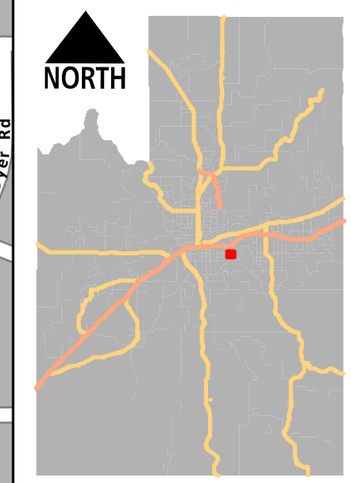

Maps provided for reference only. These are not official precinct boundaries.

1 inch = 328 feet

Map Produced: 3/20/2017
Spokane County Elections

4450

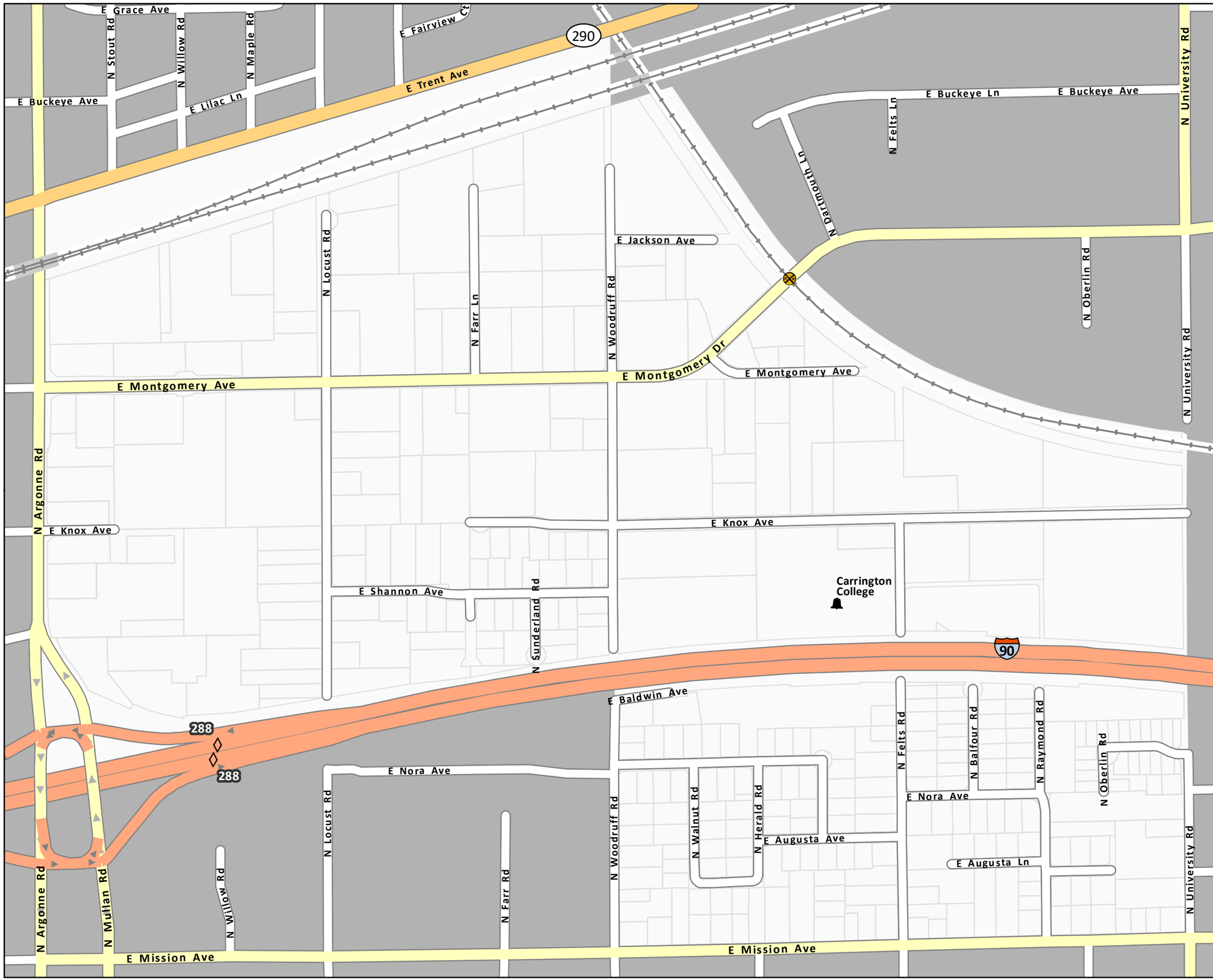

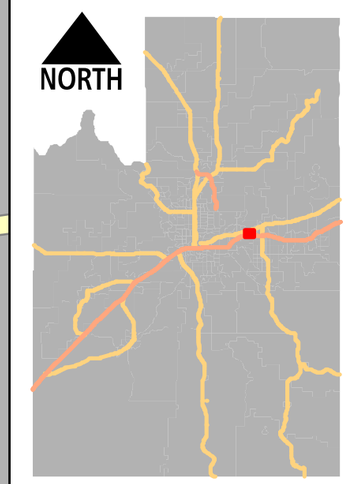

Maps provided for reference only. These are not official precinct boundaries.

1 inch = 421 feet

Map Produced: 3/20/2017
Spokane County Elections

4451

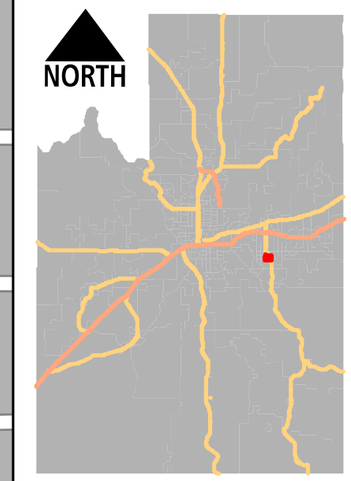

Maps provided for reference only. These are not official precinct boundaries.

1 inch = 316 feet

Map Produced: 3/20/2017
Spokane County Elections

4452

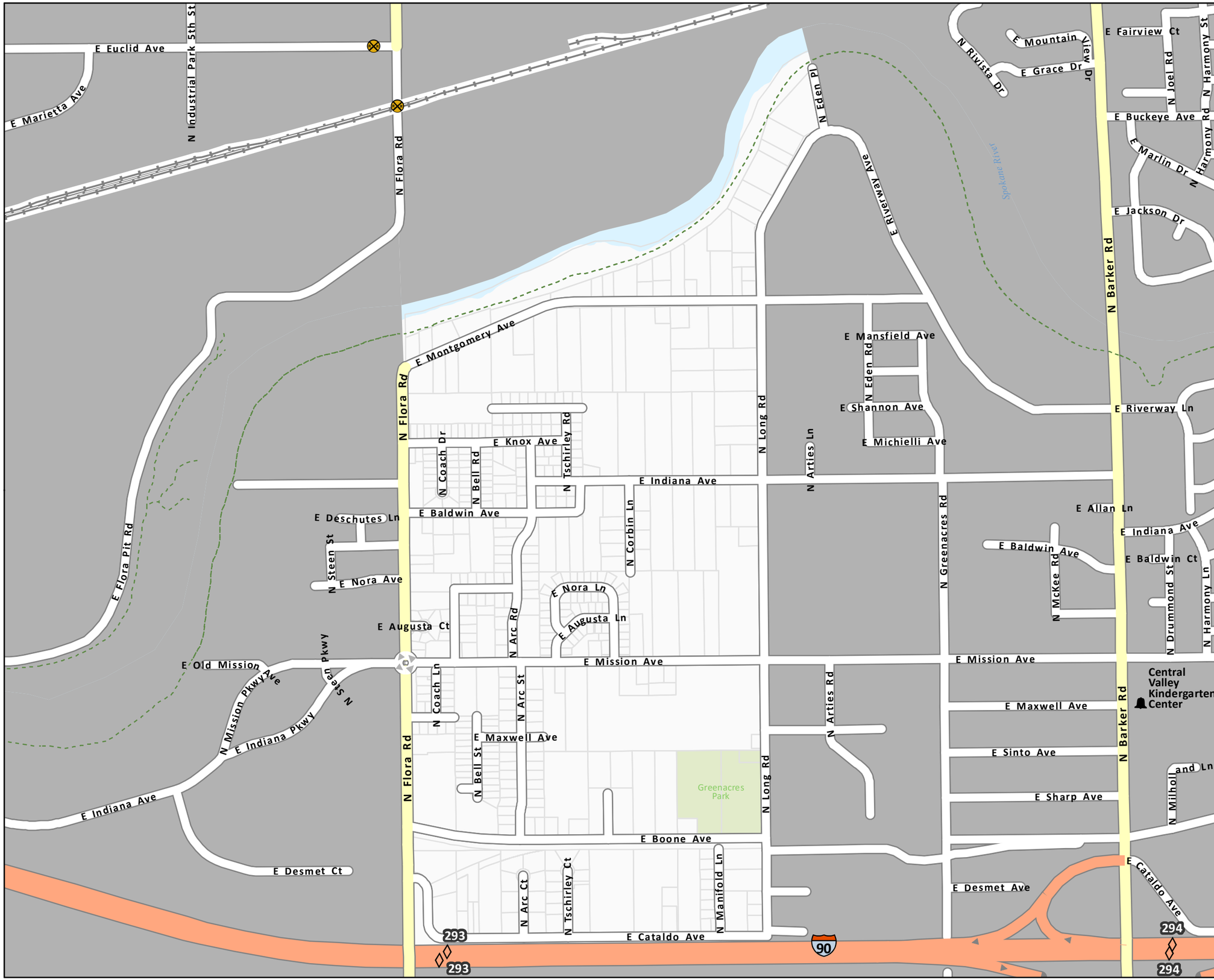

Maps provided for reference only. These are not official precinct boundaries.

1 inch = 670 feet

Map Produced: 3/20/2017
Spokane County Elections

4453

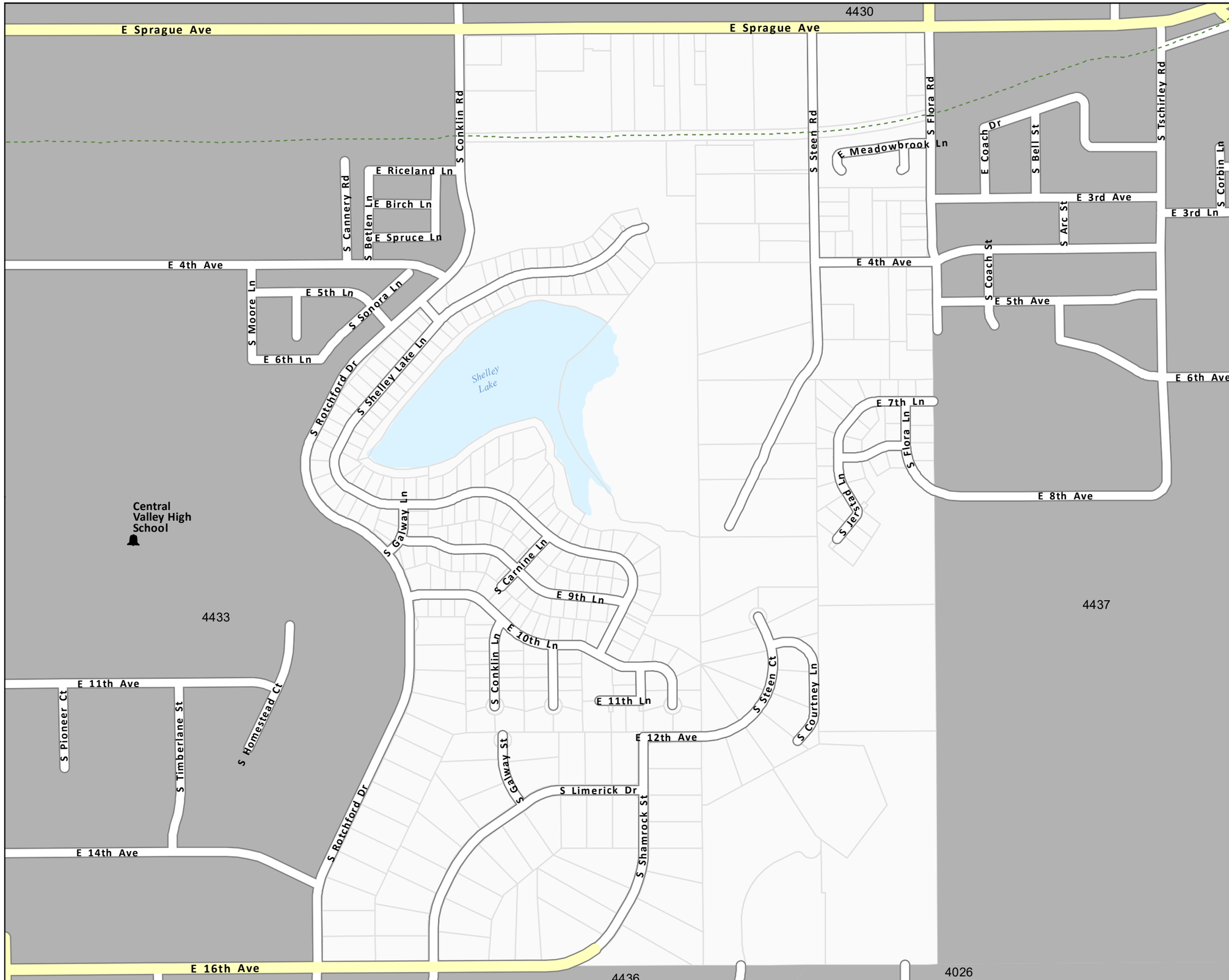

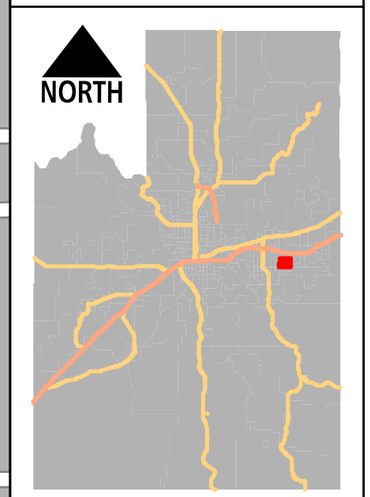

Maps provided for reference only. These are not official precinct boundaries.

1 inch = 525 feet

Map Produced: 3/20/2017
Spokane County Elections

4454

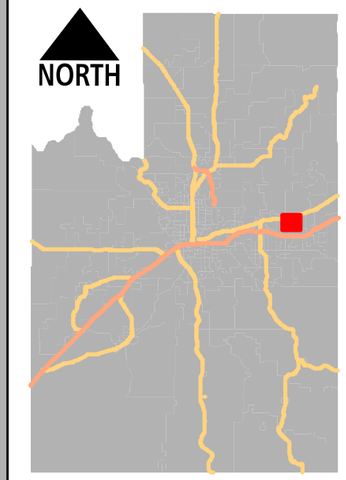

Maps provided for reference only. These are not official precinct boundaries.

1 inch = 846 feet

Map Produced: 3/20/2017
Spokane County Elections

4455

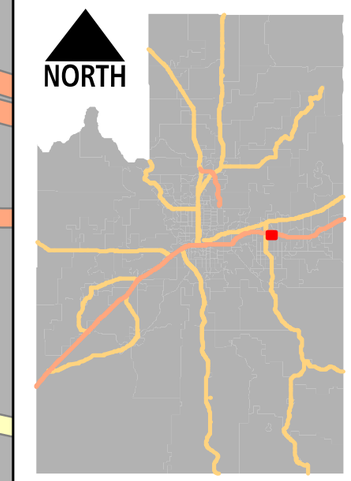

Maps provided for reference only. These are not official precinct boundaries.

1 inch = 350 feet

Map Produced: 3/20/2017
Spokane County Elections

4456

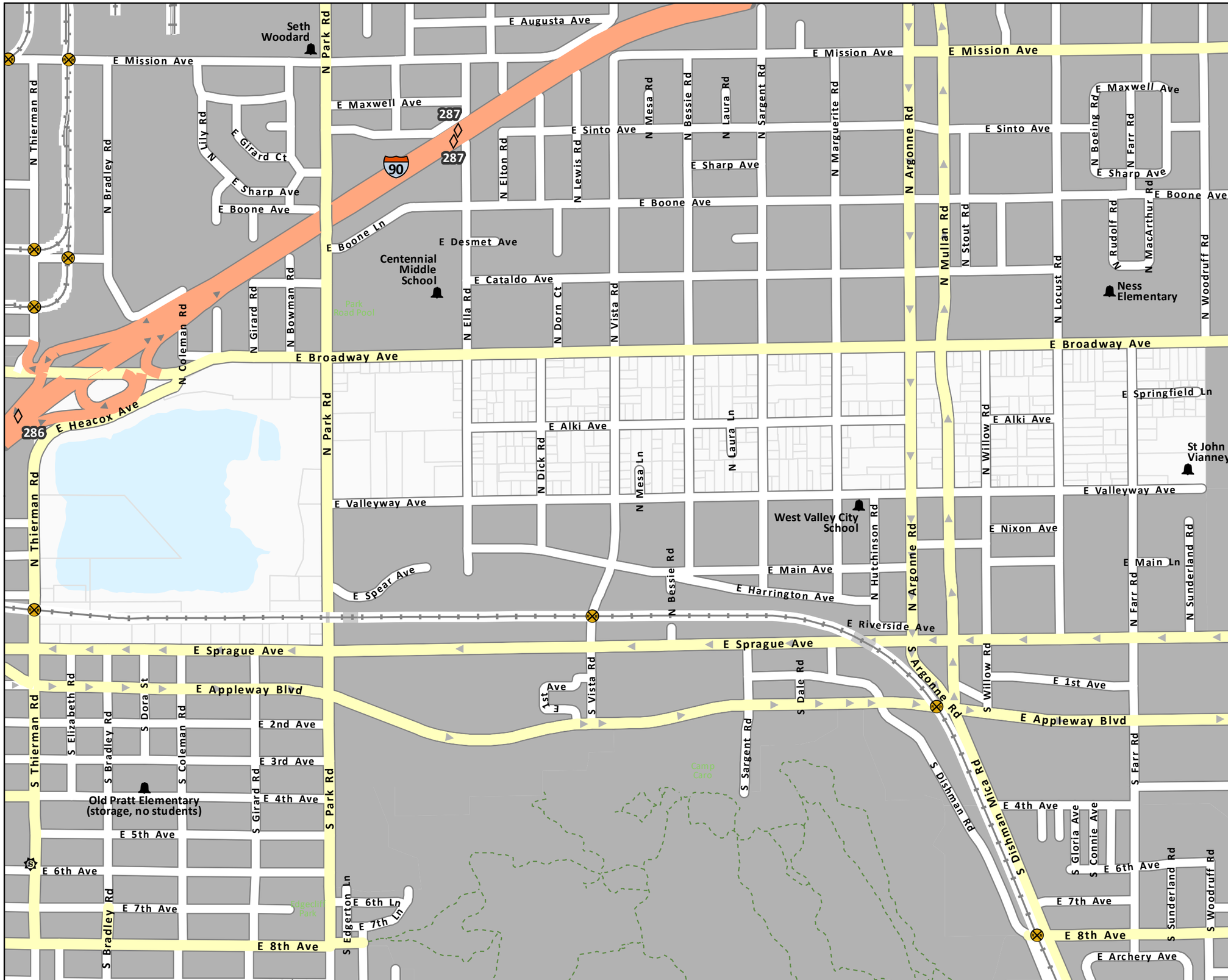

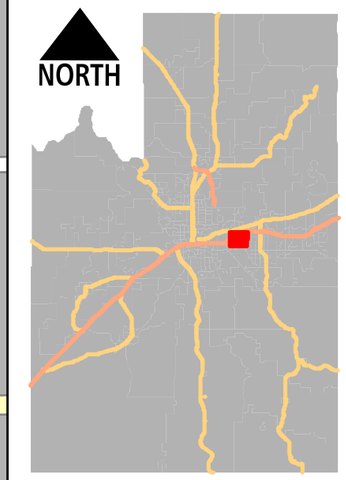

Maps provided for reference only. These are not official precinct boundaries.

1 inch = 829 feet

Map Produced: 3/20/2017
Spokane County Elections

4457

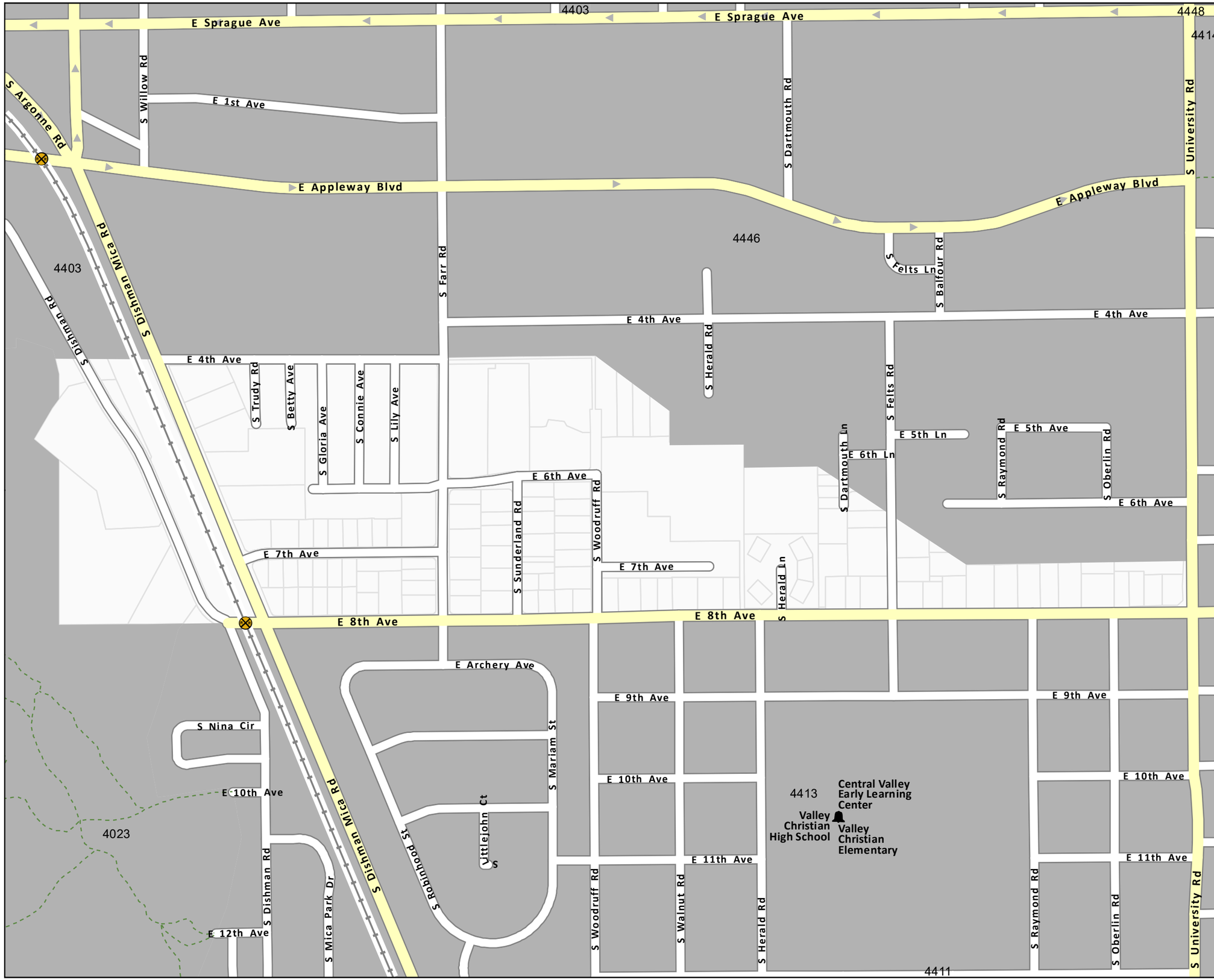

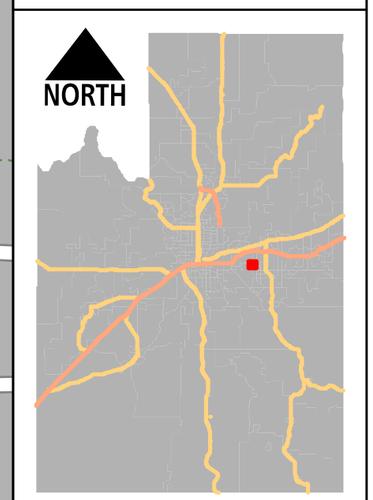

Maps provided for reference only. These are not official precinct boundaries.

1 inch = 404 feet

Map Produced: 3/20/2017
Spokane County Elections

4458

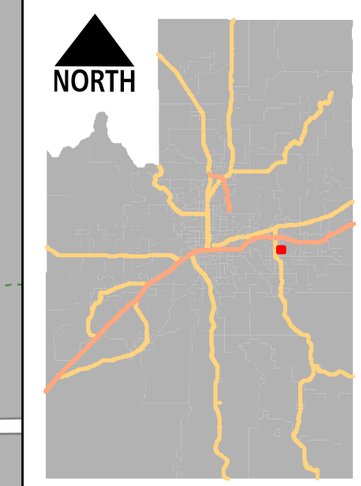

Maps provided for reference only. These are not official precinct boundaries.

1 inch = 265 feet

Map Produced: 3/20/2017
Spokane County Elections

4459

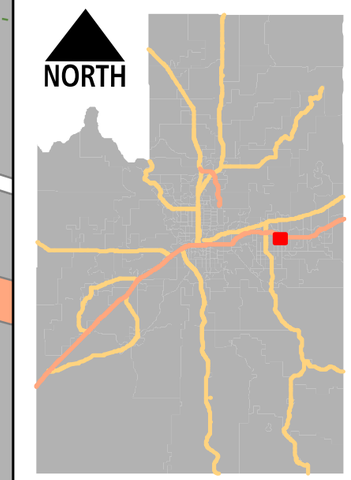

Maps provided for reference only. These are not official precinct boundaries.

1 inch = 516 feet

Map Produced: 3/20/2017
Spokane County Elections

4460

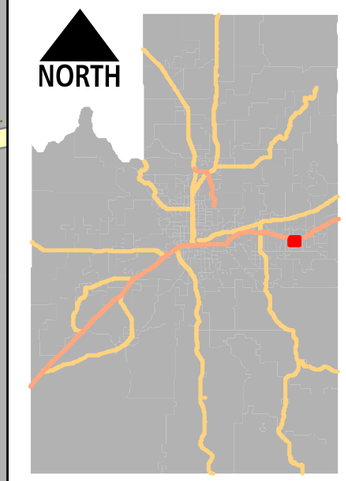

Maps provided for reference only. These are not official precinct boundaries.

1 inch = 452 feet

Map Produced: 3/20/2017
Spokane County Elections

4461

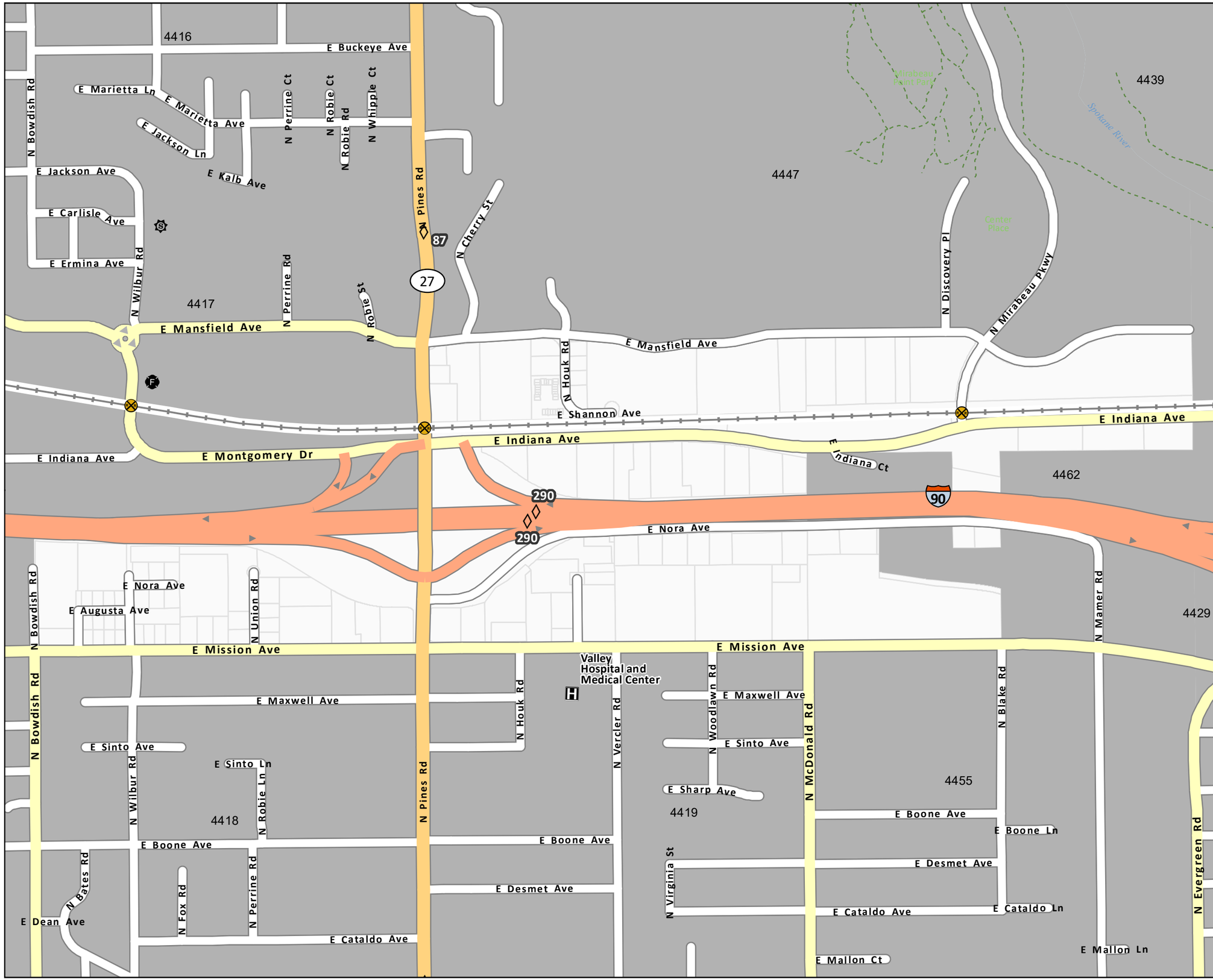

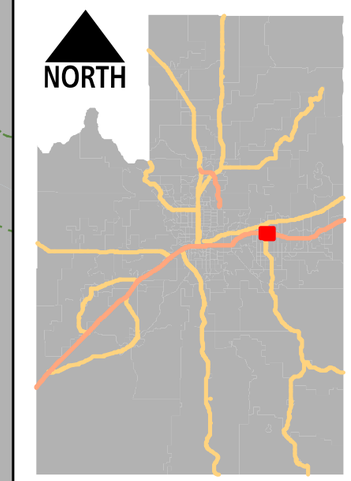

Maps provided for reference only. These are not official precinct boundaries.

1 inch = 628 feet

Map Produced: 3/20/2017
Spokane County Elections

4462

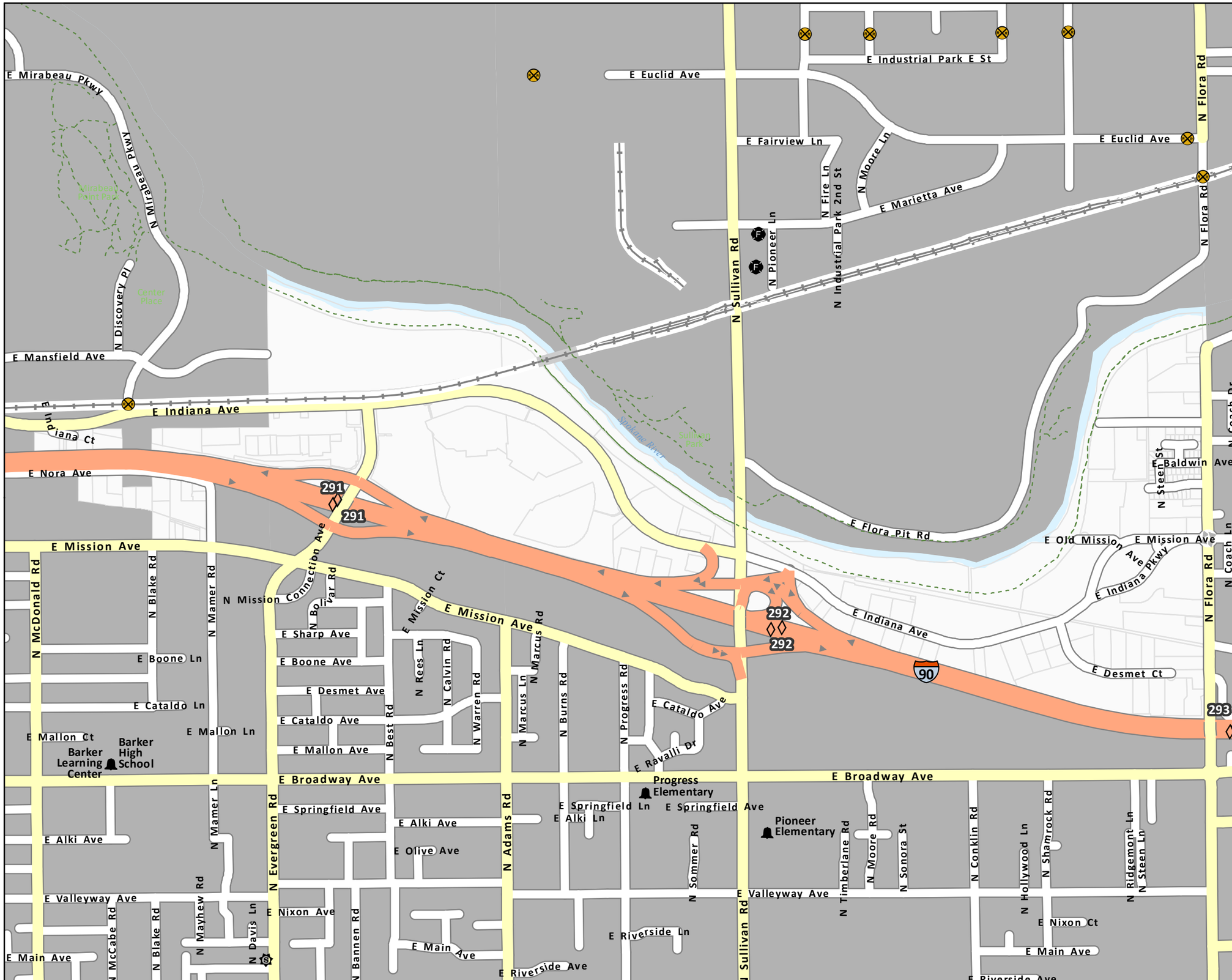

NORTH

Maps provided for reference only. These are not official precinct boundaries.

1 inch = 1,048 feet

Map Produced: 3/20/2017
Spokane County Elections