3000

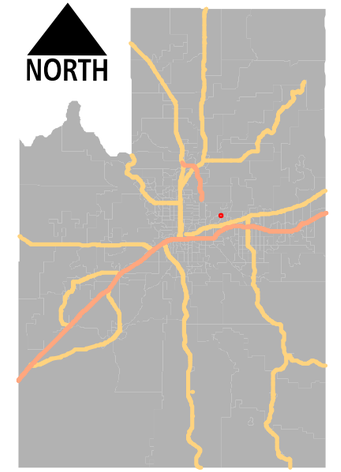

4014

Spokane River

E South Riverway Ave

3126

Maps provided for reference only. These are not official precinct boundaries.

1 inch = 70 feet

Map Produced: 3/23/2017
Spokane County Elections

3100

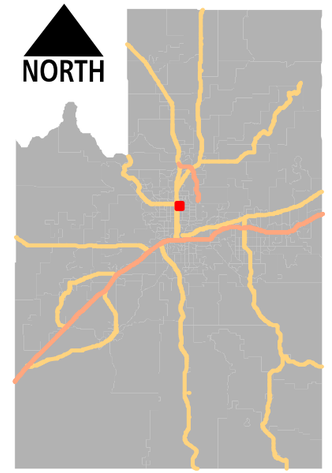

E Francis Ave
E Rosewood Ave
N Addison St
N Standard St
N Cincinnati St
N Nevada St
N Mayfair St
N Colton St
N Lidgerwood St
E Decatur Ave
E Dalke Ave
N Ruby St
N Astor St
N Wiscomb St
E Bismark Ave
395
N Division St
E Central Ave
Garry Middle School
Nevada Park
E Columbia Ave
Providence Holy Family Hospital
E Joseph Ave
E Nebraska Ave
Lidgerwood Elementary
E Dave Ct
E Rowan Ave
E North Ave
E Sanson Ave

Maps provided for reference only. These are not official precinct boundaries.

1 inch = 311 feet

Map Produced: 3/23/2017
Spokane County Elections

3101

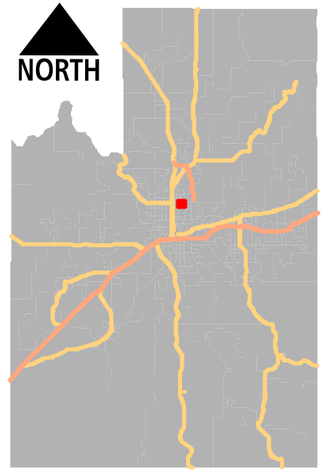

6105
6106
6104
3102
3105
3106
3100

N Nevada St
N Perry St
N Helena St
N Pittsburg St
N Napa St
N Crestline St
N Morton St
N Magnolia St

E Houston Ave
E Rosewood Ave
E Francis Ave
E Decatur Ave
E Dalke Ave
E Bismark Ave
E Central Ave
E Columbia Ave
E Joseph Ave
E Nebraska Ave

Maps provided for reference only. These are not official precinct boundaries.

1 inch = 323 feet

Map Produced: 3/20/2017
Spokane County Elections

3102

Maps provided for reference only. These are not official precinct boundaries.

1 inch = 310 feet

Map Produced: 3/20/2017
Spokane County Elections

3103

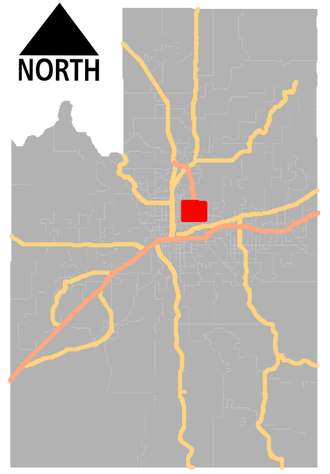

Maps provided for reference only. These are not official precinct boundaries.

1 inch = 1,049 feet

Map Produced: 3/20/2017
Spokane County Elections

3104

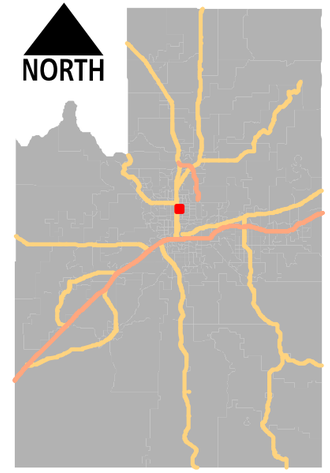

Maps provided for reference only. These are not official precinct boundaries.

1 inch = 315 feet

Map Produced: 3/20/2017
Spokane County Elections

3105

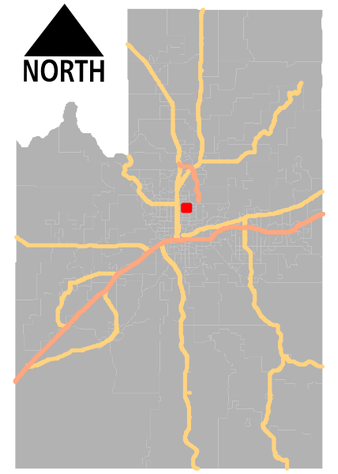

3101

3102

3100

3106

3108

3107

3104

Whitman Elementary

Rochester Heights Park

E Bismark Ave
E Central Ave
E Columbia Ave
E Joseph Ave
E Nebraska Ave
E Rowan Ave
E North Ave
E Sanson Ave
E Everett Ave
E Crown Ave
E Queen Ave

N Nevada St
N Morton St
N Perry St
N Helena St
N Pittsburg St
N Magnolia St
N Napa St
N Martin St
N Crestline St

Maps provided for reference only. These are not official precinct boundaries.

1 inch = 321 feet

Map Produced: 3/20/2017
Spokane County Elections

3106

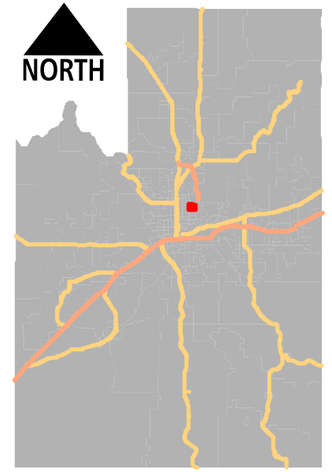

Maps provided for reference only. These are not official precinct boundaries.

1 inch = 306 feet

Map Produced: 3/20/2017
Spokane County Elections

3107

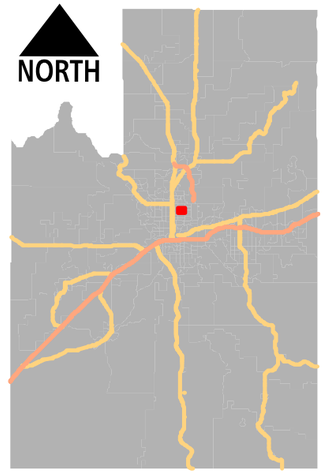

3100

E Rowan Ave

E North Ave

E Sanson Ave

E Everett Ave

E Crown Ave

E Queen Ave

E Olympic Ave

E Wabash Ave

E Broad Ave

E Wellesley Ave

E Hoffman Ave

E Princeton Ave

E Heroy Ave

N Nevada St

N Morton St

N Perry St

N Helena St

N Pittsburg St

N Magnolia St

N Napa St

N Martin St

N Crestline St

3105

Whitman Elementary

Rochester Heights Park

3104

3106

3108

3109

3110

John Rogers High School

3111

Maps provided for reference only. These are not official precinct boundaries.

1 inch = 318 feet

Map Produced: 3/20/2017
Spokane County Elections

3108

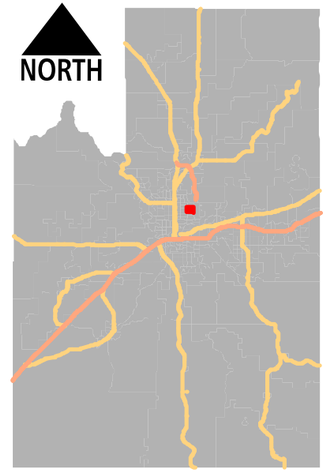

Maps provided for reference only. These are not official precinct boundaries.

1 inch = 305 feet

Map Produced: 3/20/2017
Spokane County Elections

3109

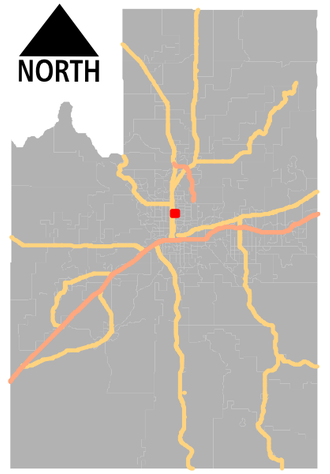

3104
3107
3110
3113
3114
3310
3315

N Division St
N Lidgerwood St
N Addison St
N Standard St
N Cincinnati St
N Nevada St
N Mayfair St

E Wabash Ave
E Broad Ave
E Wellesley Ave
E Hoffman Ave
E Princeton Ave
E Heroy Ave
E Longfellow Ave
E Rich Ave
E Rockwell Ave
E LaCrosse Ave
E Walton Ave
E Garland Ave

395

Glass Park
Byrne Park

Maps provided for reference only. These are not official precinct boundaries.

1 inch = 313 feet

Map Produced: 3/20/2017
Spokane County Elections

3110

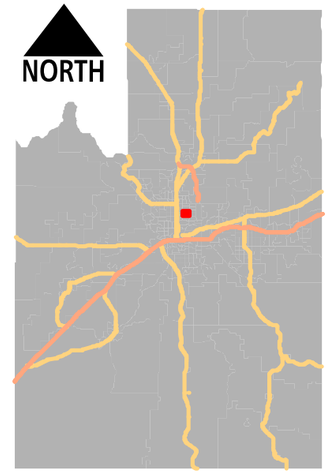

Maps provided for reference only. These are not official precinct boundaries.

1 inch = 314 feet

Map Produced: 3/20/2017
Spokane County Elections

3111

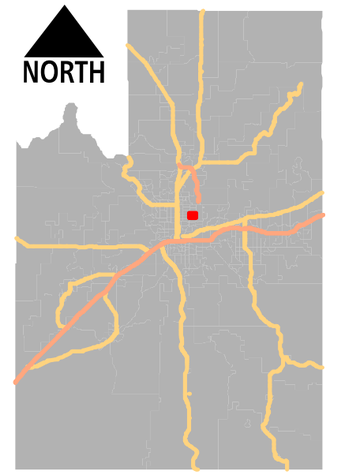

3107
3108
3110
3114
3103
3117

N Lee St
N Altamont St
N Cook St
N Smith St
N Nelson St
N Regal St
N Greene St
N Stone St
N Lacey St
N Crestline St
N Haven St
N Haven Pl
N Market St
N Regal St

E Wellesley Ave
E Hoffman Ave
E Heroy Ave
E Longfellow Ave
E Rich Ave
E Rockwell Ave
E LaCrosse Ave
E Walton Ave
E Garland Ave
E Empire Ave
E Providence Ave

Regal Elementary
Spokane Skills Center
Shaw Middle School
N.E. Youth Center
Hillyard Senior Center

Maps provided for reference only. These are not official precinct boundaries.

1 inch = 304 feet

Map Produced: 3/20/2017
Spokane County Elections

3112

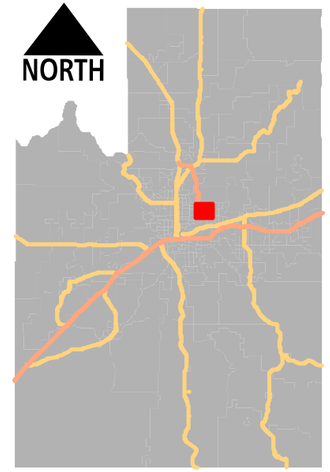

E Bismark Ct
E Bismark Ave
E Vantage Ln
E Peak Ln
E Mt Baldy Ln
E Central Ave
E Columbia Ave
E Joseph Ave
E Nebraska Ave
E Rowan Ave
E Sanson Ave
E Everett Ave
E Crown Ave
E Queen Ave
E Olympic Ave
E Wabash Ave
E Broad Ave
E Wellesley Ave
E Princeton Ave
E Longfellow Ave
E Rich Ave
E LaCrosse Ave
E Garland Ave
E Empire Ave
E Gordon Ave
E Glass Ave
E Garnet Ave
E Valley Springs Rd
E Joseph Ln
E Mandalay Ln
E Upriver Ln
N Freya St
N Julia St
N Sycamore St
N Myrtle St
N Havana St
N Ferrall St
N Rebecca St
N Florida St
N Morrill St
N Custer St
N Thor St
Esmeralda Golf Course
Camp Sekani Conservation Area

Maps provided for reference only. These are not official precinct boundaries.

1 inch = 802 feet

Map Produced: 3/20/2017
Spokane County Elections

3113

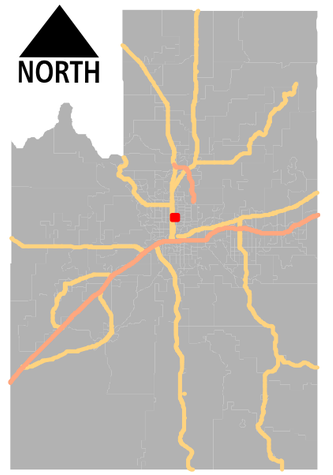

E Longfellow Ave
E Rich Ave
E Rockwell Ave
E LaCrosse Ave
E Walton Ave
E Garland Ave
E Empire Ave
E Providence Ave
E Kiernan Ave
E Gordon Ave
E Glass Ave
E Courtland Ave
N Division St
N Mayfair St
N Lidgerwood St
N Addison St
N Standard St
N Cincinnati St
N Nevada St
Byrne Park
Longfellow Elementary
395
3109
3110
3114
3115
3116
3315
3319

Maps provided for reference only. These are not official precinct boundaries.

1 inch = 313 feet

Map Produced: 3/20/2017
Spokane County Elections

3114

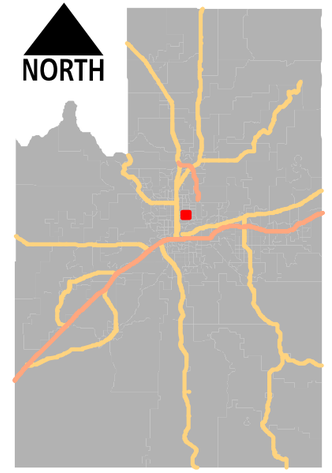

Maps provided for reference only. These are not official precinct boundaries.

1 inch = 314 feet

Map Produced: 3/20/2017
Spokane County Elections

3115

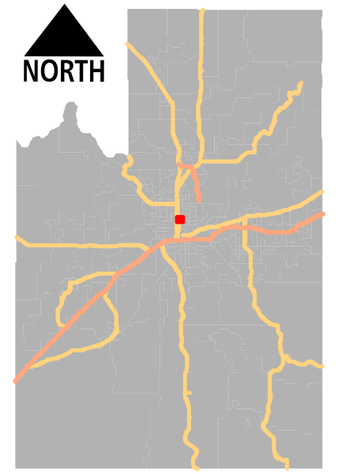

N Division St
E Providence Ave
E Kiernan Ave
N Mayfair St
N Lidgerwood St
N Addison St
N Standard St
N Cincinnati St
N Nevada St
3113
Longfellow Elementary
3114
3116
E Gordon Ave
E Glass Ave
E Courtland Ave
E Bridgeport Ave
E Liberty Ave
N Stuart St
E Dalton Ave
3319
E Euclid Ave
N Pearl St
N Wiscomb St
395
3320
E Cora Ave
N Ruby St
N Ruby Pl
E Cleveland Ave
N Mayfair St
3118
E Fairview Ave
Fairview Park
N Dakota St
N Cincinnati St
N Hamilton St
3119
E Wolverton Ct

Maps provided for reference only. These are not official precinct boundaries.

1 inch = 312 feet

Map Produced: 3/20/2017
Spokane County Elections

3116

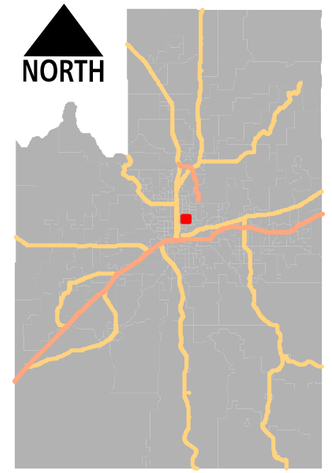

Maps provided for reference only. These are not official precinct boundaries.

1 inch = 315 feet

Map Produced: 3/20/2017
Spokane County Elections

E Empire Ave
E Providence Ave
E Kiernan Ave
E Gordon Ave
E Glass Ave
E Courtland Ave
E Bridgeport Ave
E Dalton Ave
E Euclid Ave
E Liberty Ave
E North Foothills Dr
E Fairview Ave
N Nevada St
N Morton St
N Perry St
N Helena St
N Hogan St
N Pittsburg St
N Madelia St
N Napa St
N Magnolia St
N Martin St
N Crestline St
Hays Park
Gonzaga Preperatory (High)

3117

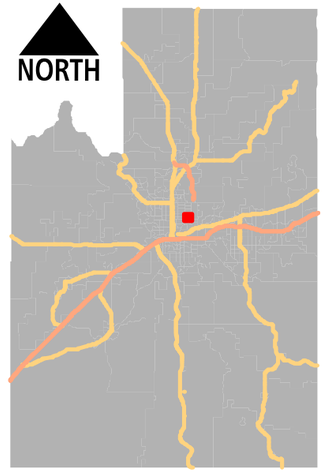

Maps provided for reference only. These are not official precinct boundaries.

1 inch = 388 feet

Map Produced: 3/20/2017
Spokane County Elections

3118

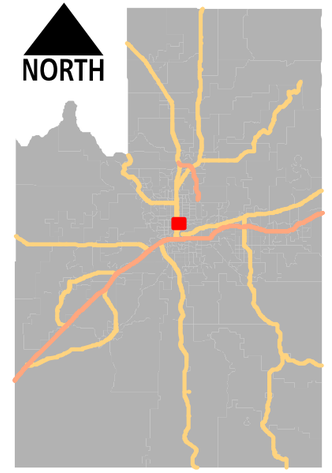

Maps provided for reference only. These are not official precinct boundaries.

1 inch = 528 feet

Map Produced: 3/20/2017
Spokane County Elections

3119

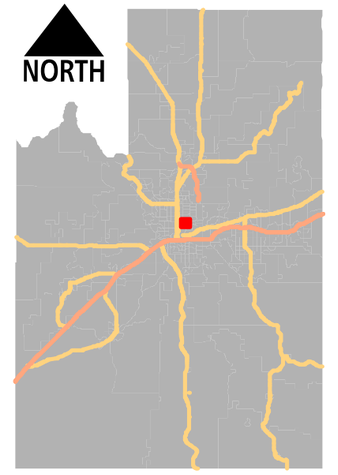

3115
3116
3117
3118
3120
3122
3124

E Liberty Ave
E Dalton Ave
E Euclid Ave
E Fairview Ave
E Cleveland Ave
E North Foothills Dr
E Grace Ave
E Buckeye Ave
E Marietta Ave
E Avon Pl
E Jackson Ave
E Carlisle Ave
E Montgomery Ave
E Illinois Ave
E Ermina Ave
E North Crescent Ave
E Upriver Dr
E South Riverton Ave
E Ross Ct
N North Center St

N Standard St
N Dakota St
N Cincinnati St
N Hamilton St
N Wolverton Ct
N Nevada St
N Morton St
N Perry St
N Perry Pl
N Helena St
N Hogan St
N Madelia St
N Pittsburg St
N Magnolia St
N Napa St
N Martin St
N Crestline St
N Columbus St
N Denver St
N Hamlin St
N Granite St

Gonzaga Preperatory (High)
Logan Elementary
Logan Peace Park
Spokane River

Maps provided for reference only. These are not official precinct boundaries.

1 inch = 435 feet

Map Produced: 3/20/2017
Spokane County Elections

3120

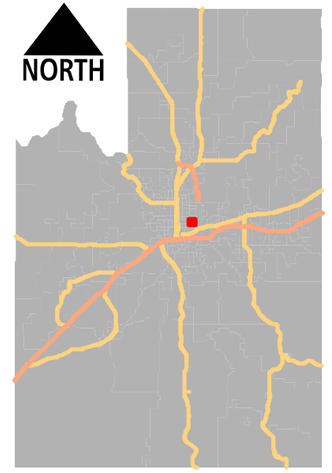

Maps provided for reference only. These are not official precinct boundaries.

1 inch = 329 feet

Map Produced: 3/20/2017
Spokane County Elections

3121

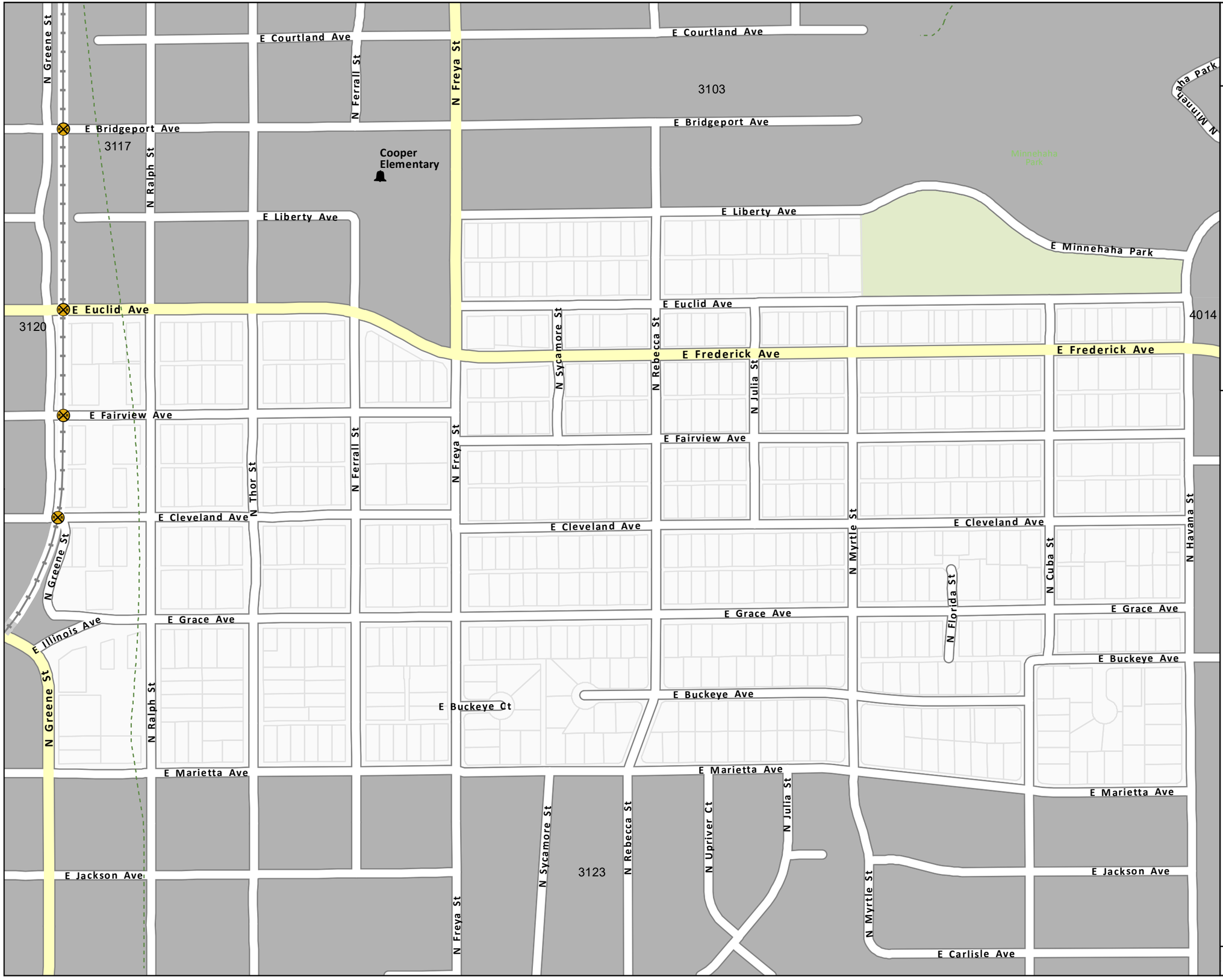

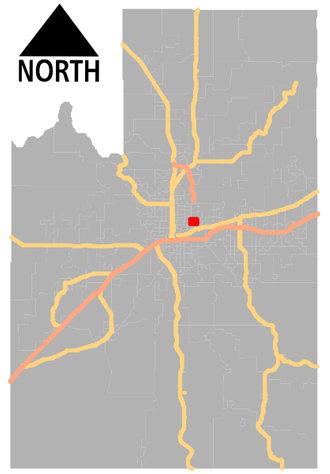

Maps provided for reference only. These are not official precinct boundaries.

1 inch = 334 feet

Map Produced: 3/20/2017
Spokane County Elections

3122

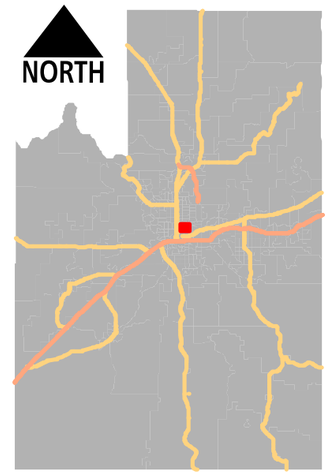

Maps provided for reference only. These are not official precinct boundaries.

1 inch = 436 feet

Map Produced: 3/20/2017
Spokane County Elections

3123

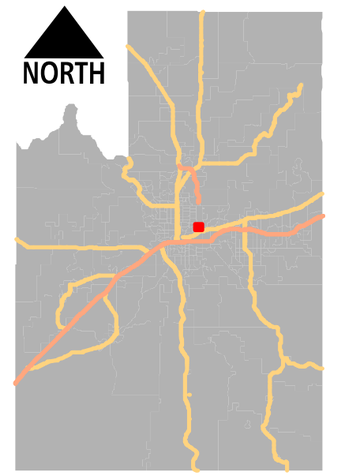

E Grace Ave
E Illinois Ave
N Greene St
N Ralph St
N Thor St
N Ferrall St
E Buckeye Ct
N Florida St
E Buckeye Ave
N Havana St
3121
E Marietta Ave
3120
N Freya St
N Sycamore St
N Rebecca St
N Upriver Ct
N Julia St
N Myrtle St
N Cuba St
E Jackson Ave
E Carlisle Ave
N Carlisle Access St
4014
E Montgomery Ave
E Upriver Dr
E Ermina Ave
E South Riverton Ave
Spokane River
Upriver Drive Parkway
Spokane Community College
3125
3126

Maps provided for reference only. These are not official precinct boundaries.

1 inch = 331 feet

Map Produced: 3/20/2017
Spokane County Elections

3124

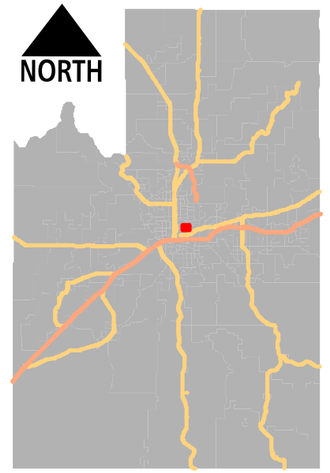

Maps provided for reference only. These are not official precinct boundaries.

1 inch = 329 feet

Map Produced: 3/20/2017
Spokane County Elections

3125

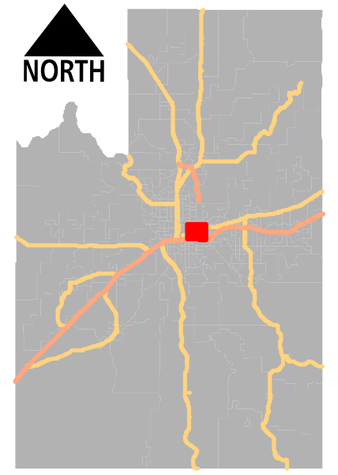

Maps provided for reference only. These are not official precinct boundaries.

1 inch = 917 feet

Map Produced: 3/20/2017
Spokane County Elections

3126

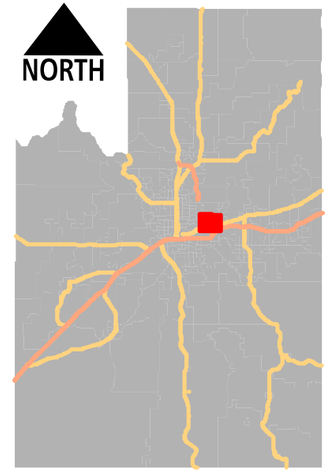

Maps provided for reference only. These are not official precinct boundaries.

1 inch = 974 feet

Map Produced: 3/20/2017
Spokane County Elections

3127

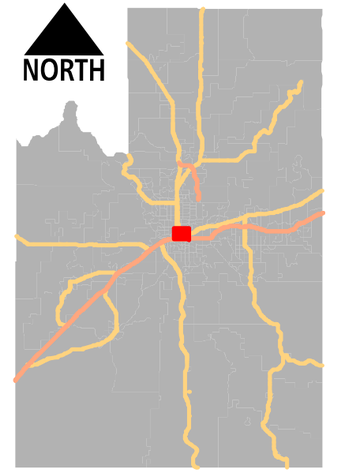

Maps provided for reference only. These are not official precinct boundaries.

1 inch = 704 feet

Map Produced: 3/20/2017
Spokane County Elections

3128

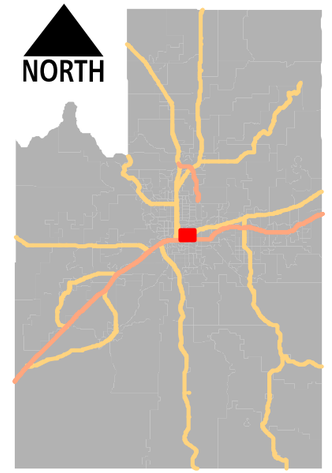

Maps provided for reference only. These are not official precinct boundaries.

1 inch = 632 feet

Map Produced: 3/20/2017
Spokane County Elections

3200

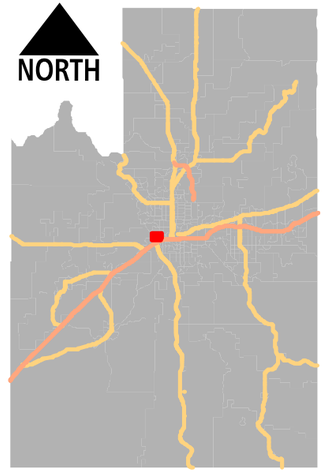

W Bridge Ave
W Bridge Ave
N Nettleton St
W Summit Pkwy
N Elm St
W Centennial Way
3329
6316
N Summit Blvd
3328
W Ohio Ave
N Lower Crossing St
W Falls Ave
Herbert
M Hamblen
Conservation Area
Spokane River
Latah Creek
Peaceful Valley
Conservation Area
W Clarke Ave
W Bennett Ave
W Clarke Ave
W Riverside Ave
W 1st Ave
S Hemlock St
S Chestnut St
W Pacific Ave
3201
S Oak St
S Poplar St
S Coeur D Alene St
W 2nd Ave
High
Bridge
Park
S Government Way
W Riverside Ave
W 3rd Ave
S Cannon St
S Elm St
S Spruce St
Coeur
D'Alene
Park
3222
W 3rd Ave
S F St
6200
W 4th Ave
W 4th Ave
S E St
S D St
W 5th Ave
S A St
S Highbridge Park
W Sunset Blvd
W 5th Ave
S Audubon St
W 6th Ave
S Inland Empire Way
W 6th Ave
280
280
3203
S Substitute St
S C St
W Highbridge Park
W 6th Ct
90
W 6th Ave

Maps provided for reference only. These are not official precinct boundaries.

1 inch = 443 feet

Map Produced: 3/20/2017
Spokane County Elections

3201

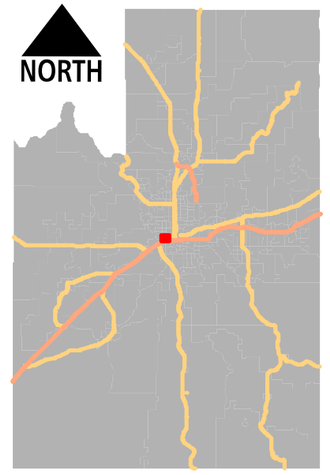

Maps provided for reference only. These are not official precinct boundaries.

1 inch = 368 feet

Map Produced: 3/20/2017
Spokane County Elections

3202

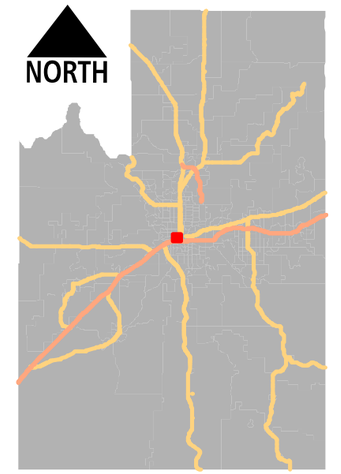

Maps provided for reference only. These are not official precinct boundaries.

1 inch = 420 feet

Map Produced: 3/20/2017
Spokane County Elections

3203

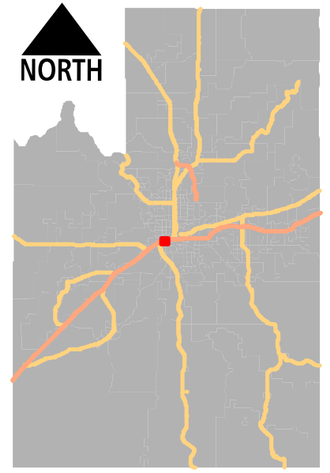

Maps provided for reference only. These are not official precinct boundaries.

1 inch = 364 feet

Map Produced: 3/20/2017
Spokane County Elections

3204

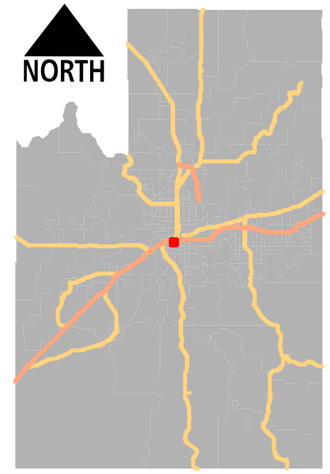

Maps provided for reference only. These are not official precinct boundaries.

1 inch = 312 feet

Map Produced: 3/20/2017
Spokane County Elections

3205

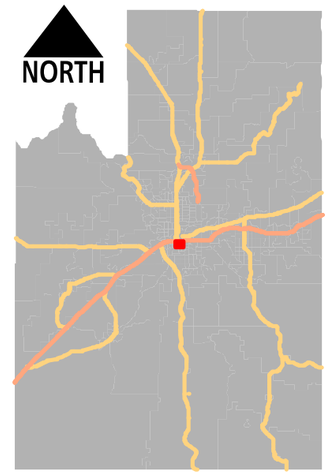

Maps provided for reference only. These are not official precinct boundaries.

1 inch = 393 feet

Map Produced: 3/20/2017
Spokane County Elections

3206

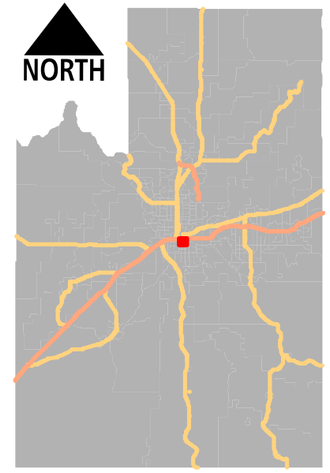

Maps provided for reference only. These are not official precinct boundaries.

1 inch = 398 feet

Map Produced: 3/20/2017
Spokane County Elections

3207

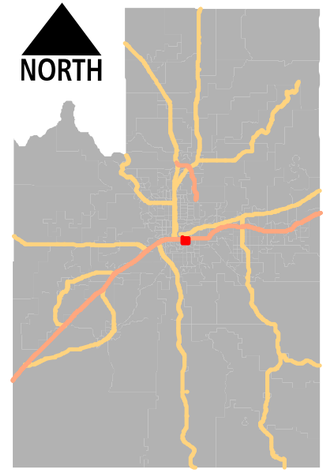

Maps provided for reference only. These are not official precinct boundaries.

1 inch = 301 feet

Map Produced: 3/20/2017
Spokane County Elections

3208

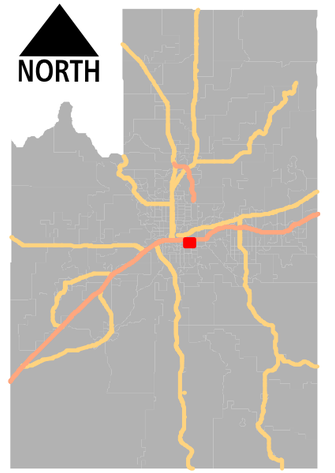

Maps provided for reference only. These are not official precinct boundaries.

1 inch = 418 feet

Map Produced: 3/20/2017
Spokane County Elections

3209

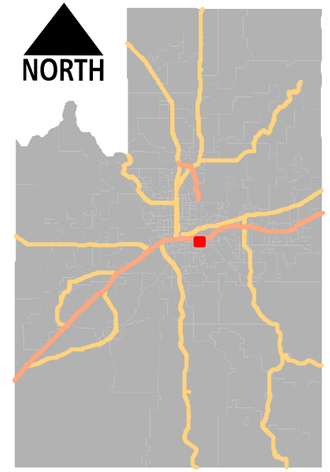

Maps provided for reference only. These are not official precinct boundaries.

1 inch = 406 feet

Map Produced: 3/20/2017
Spokane County Elections

3210

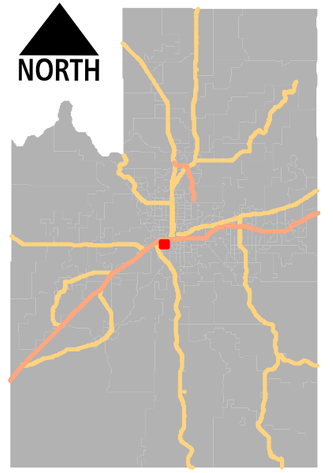

Maps provided for reference only. These are not official precinct boundaries.

1 inch = 323 feet

Map Produced: 3/20/2017
Spokane County Elections

3211

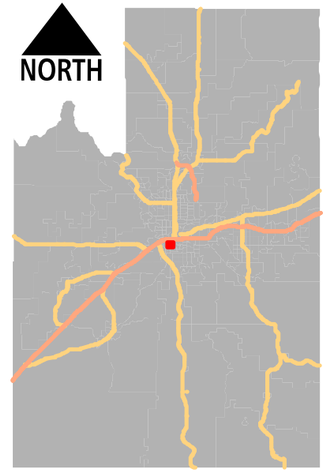

Maps provided for reference only. These are not official precinct boundaries.

1 inch = 278 feet

Map Produced: 3/20/2017
Spokane County Elections

3212

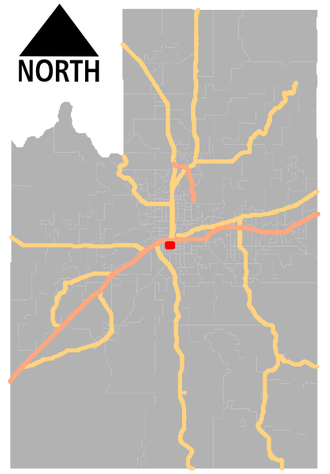

Maps provided for reference only. These are not official precinct boundaries.

1 inch = 268 feet

Map Produced: 3/20/2017
Spokane County Elections

Pioneer Park
Cliff Park
Manito Park
Roosevelt Elementary

3204
3205
3211
3213
6204
6205

W 9th Ave
E 9th Ave
S Ben Garnett Way
W Rockwood Blvd
S Grand Blvd
E Rockwood Blvd
W Sumner Ave
E Sumner Ave
W Cliff Ave
S Lincoln St
S Wall St
W Cotta Ave
W 12th Ave
E 12th Ave
S Grove St
S Bernard St
S Browne St
W Sound Ave
S Stevens St
W 13th Ave
E 13th Ave
S McClellan St
S Division St
S Hawthorne Pl
W 14th Ave
E 14th Ave
W 15th Ave
E 16th Ave
W 16th Ave
W 17th Ave
E 17th Ave

3213

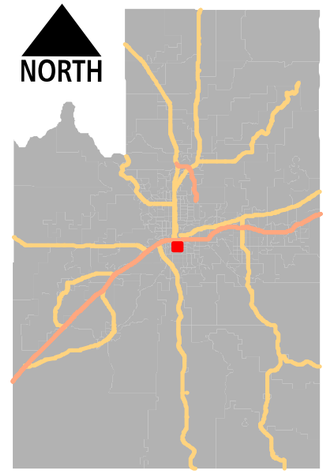

Maps provided for reference only. These are not official precinct boundaries.

1 inch = 397 feet

Map Produced: 3/20/2017
Spokane County Elections

3214

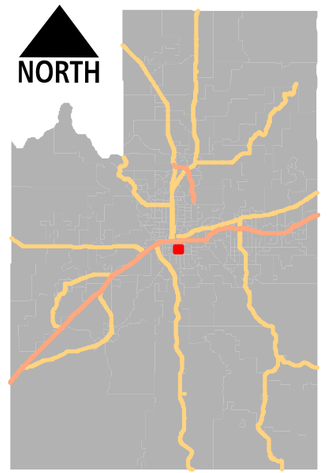

Maps provided for reference only. These are not official precinct boundaries.

1 inch = 337 feet

Map Produced: 3/20/2017
Spokane County Elections

3215

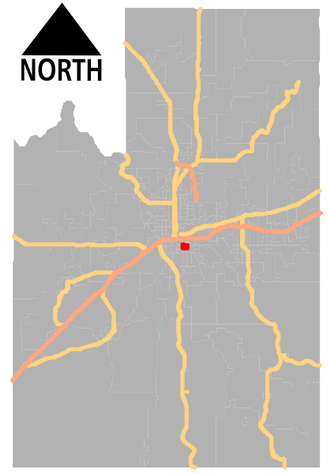

E 14th Ave
E 15th Ave
E 16th Ave
E 17th Ave
E 18th Ave
E 19th Ave
E 20th Ave
S Perry St
S Hogan St
S Helena St
S Pittsburg St
S Magnolia St
S Napa St
S Madelia St
S Martin St
S Crestline St
E Southeast Blvd

Maps provided for reference only. These are not official precinct boundaries.

1 inch = 215 feet

Map Produced: 3/20/2017
Spokane County Elections

3216

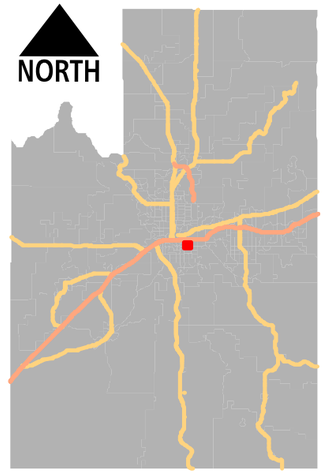

Maps provided for reference only. These are not official precinct boundaries.

1 inch = 364 feet

Map Produced: 3/20/2017
Spokane County Elections

3217

Maps provided for reference only. These are not official precinct boundaries.

1 inch = 313 feet

Map Produced: 3/20/2017
Spokane County Elections

E 13th Ave
E 13th Ave
E Williamson Ct
S Ben Burr Blvd
S Ferrall St
S Myrtle St
S Cuba St
E 14th Ave
E 14th Ave
S Ray St
E Ben Burr Blvd
E 15th Ave
E 15th Ave
S Freya St
E 16th Ave
E 16th Ave
S Havana St
E 17th Ave
E 17th Ave
E Funk Ave
S Freya St
S Ray St
E 18th Ave
E 18th Ave
All Saints Primary
S Thor St
S Cuba St
E 19th Ave
E 19th Ave
E 19th Ave
S Ralph St
S Rebecca St
S Myrtle St
E 20th Ave
E 20th Ave
S Julia Ct
E Congress Ave
E Congress Ave
S Ray St
S Freya St
S Havana St
E 21st Ave
E 21st Ave
E 21st Ave
S Thor St
S Cuba St

3218

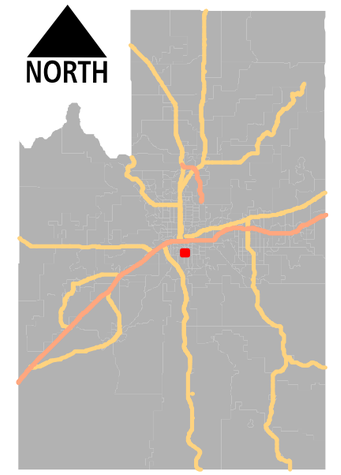

Maps provided for reference only. These are not official precinct boundaries.

1 inch = 313 feet

Map Produced: 3/20/2017
Spokane County Elections

3219

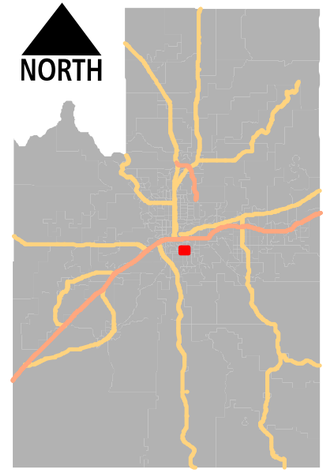

Maps provided for reference only. These are not official precinct boundaries.

1 inch = 369 feet

Map Produced: 3/20/2017
Spokane County Elections

3220

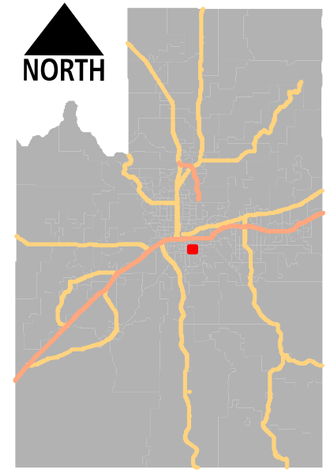

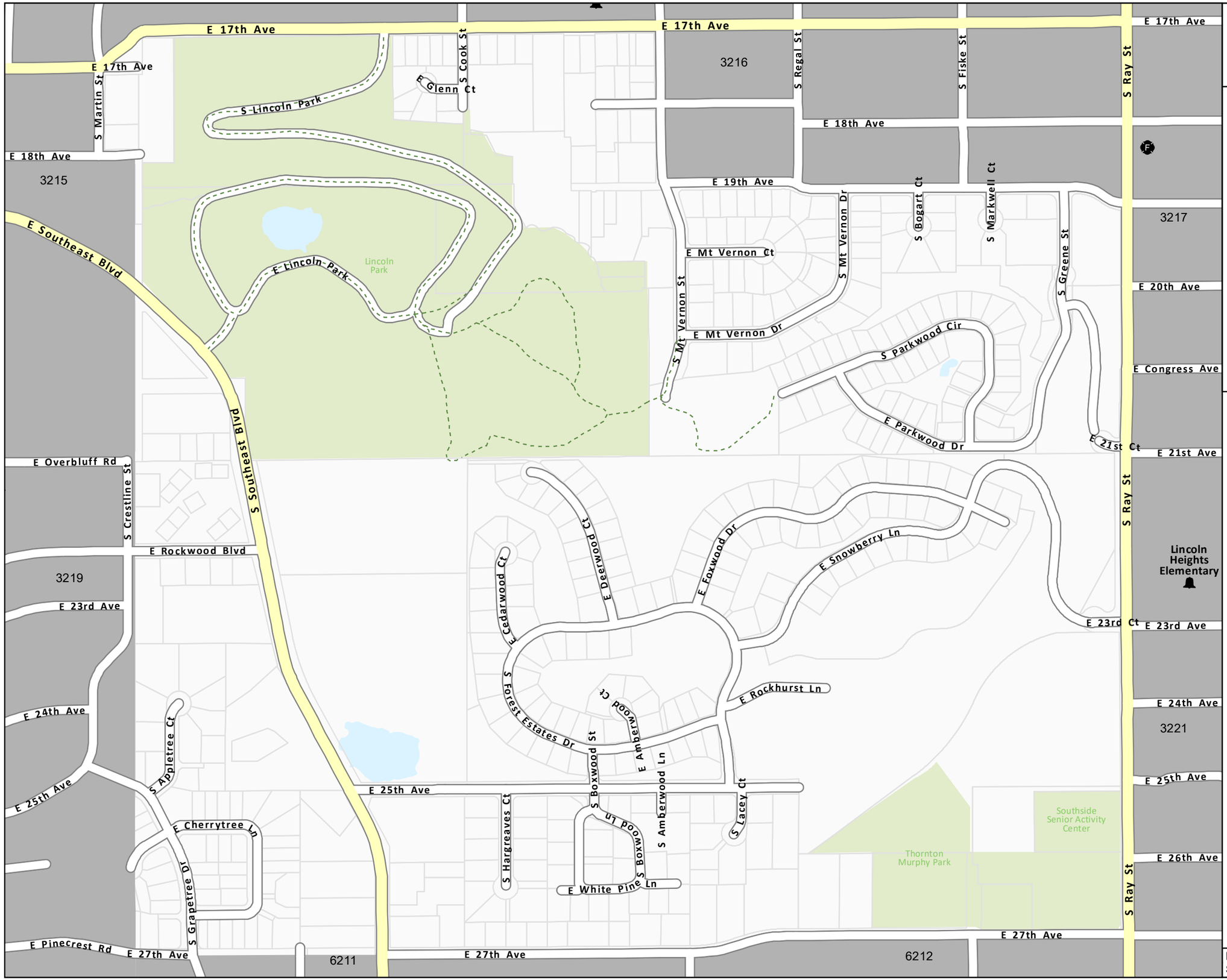

Maps provided for reference only. These are not official precinct boundaries.

1 inch = 366 feet

Map Produced: 3/20/2017
Spokane County Elections

3221

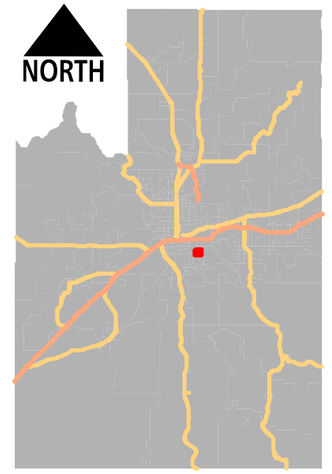

Maps provided for reference only. These are not official precinct boundaries.

1 inch = 315 feet

Map Produced: 3/20/2017
Spokane County Elections

E Congress Ave
S Ralph St
S Freya St
S Myrtle St
E 21st Ave
S Ray St
S Thor St
S Rebecca St
S Cuba St
E 22nd Ave
Lincoln Heights Elementary
S Havana St
E 23rd Ave
E 24th Ave
E 25th Ave
E 26th Ave
E 27th Ave
E 28th Ave
E 29th Ave

3222

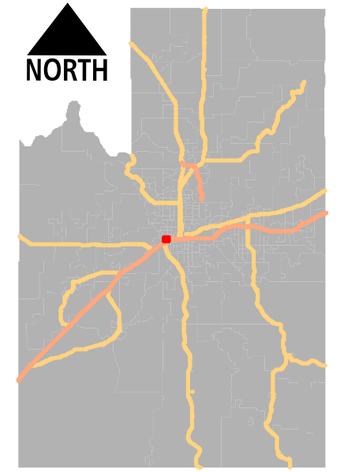

Maps provided for reference only. These are not official precinct boundaries.

1 inch = 243 feet

Map Produced: 3/20/2017
Spokane County Elections

3223

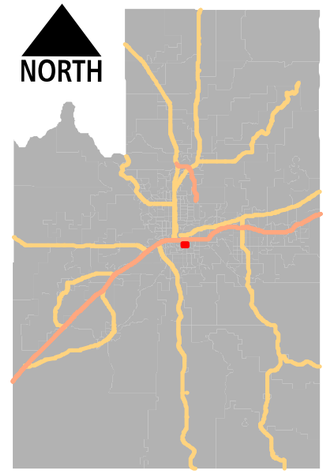

E 9th Ave
E 10th Ave
E 11th Ave
E 12th Ave
E 13th Ave
E 14th Ave
S Perry St
S Helena St
S Pittsburg St
S Napa St
S Crestline St
S Hogan St
S Magnolia St

Maps provided for reference only. These are not official precinct boundaries.

1 inch = 209 feet

Map Produced: 3/20/2017
Spokane County Elections

3300

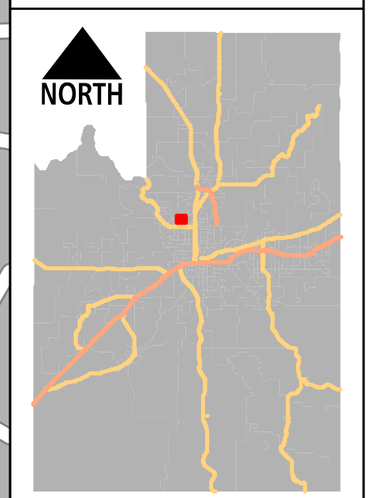

Maps provided for reference only. These are not official precinct boundaries.

1 inch = 403 feet

Map Produced: 3/20/2017
Spokane County Elections

3301

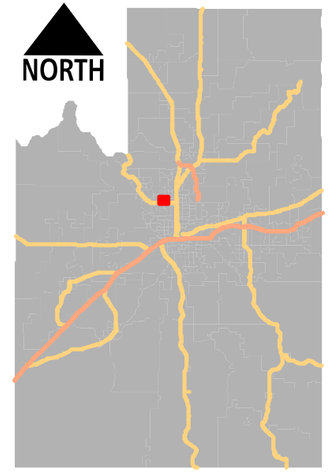

W Helens Ln
N Ethan Ln
N Horizon Ridge Ln
W Horizon Ridge Ct
W Kingsford Ave
N Five Mile Rd
N Hemlock Ct
W Stratton Ave
N Elgin Ct
N Quamish Dr
N Cannon Ct
N Austin Rd
N Walnut Ct
N Cedar Rd
Austin Ravine Conservation Area
Autin Ravine Conservation
St Matthew Lutheran
N Country Homes Blvd
W Weile Ave
N Cochran St
W Weile Ave
W Wedgewood Ave
N Belt St
N Elgin St
N Cannon St
W Wedgewood Ln
N East Bluff Ct
W Dell Dr
W Woodside Ave
W Beacon Ave
N A St
W Lyons Ave
W Holyoke Ave
W Houston Ave
N Lindeke St
Salk Middle School
N Alberta St
W Bruce Ave
W Holyoke Ave
W Houston Ave
W Rosewood Ave
W Woodside Ave
W Northridge Ct
N Austin Rd
N Maple Ash St
N Ash St
N Maple St
N Cedar St
W Francis Ave
291
W Francis Ave
W Francis Ave
W Midwick Ave
N Braeburn Dr
W Decatur Ave
N Milton St
N Alberta St
N Cochran St
N Douglas Dr
N Nettleton St
N Elgin St
N Cannon St
N Montevista Pl
N Ridgeview Pl
N Elm St
N Oak St
N Walnut St
W Dalke Ave
W Bismark Ave

Maps provided for reference only. These are not official precinct boundaries.

1 inch = 421 feet

Map Produced: 3/20/2017
Spokane County Elections

3302

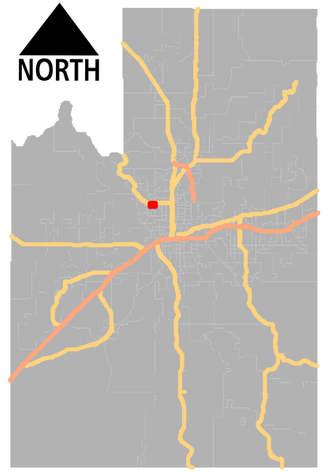

Maps provided for reference only. These are not official precinct boundaries.

1 inch = 263 feet

Map Produced: 3/20/2017
Spokane County Elections

291
W Francis Ave
6310
6311
3301
W Decatur Ave
W Dalke Ave
W Bismark Ave
W Eloika Ave
W Central Ave
W Rowan Ave
N Loma Dr
N Fotheringham St
N Moore St
N Fleming St
N Drumheller St
N Sutherlin St
N Greenwood Blvd
N G St
N C St
N F St
N D St
N E St
N A St
N Audubon St
Westview Elementary
6313
3303
6314
3307

3303

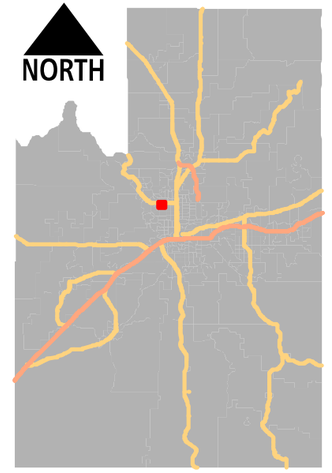

W Francis Ave
291
W Francis Ave
N C St
W Decatur Ave
W Dalke Ave
W Bismark Ave
W Eloika Ave
W Central Ave
N D St
N C St
N Audubon St
N A St
W Midwick Ave
N Braeburn Dr
N Milton St
N Lindeke St
N Alberta St
W Decatur Ave
N Cochran St
N Douglas Dr
N Nettleton St
N Belt St
N Cannon St
N Montevista Pl
N Ridgeview Pl
W Central Ave
Loma Vista Park
N Hemlock St
W Columbia Ave
N Loma Dr
W Joseph Ave
N Elgin St
W Rowan Ave
W Sanson Ave
W Everett Ave
N Allen Pl
W Monticello Pl

Maps provided for reference only. These are not official precinct boundaries.

1 inch = 333 feet

Map Produced: 3/20/2017
Spokane County Elections

3304

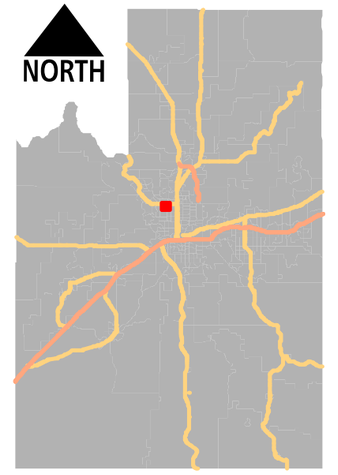

W Francis Ave
291
3301
6008
W Francis Ave
W Midwick Ave
W Decatur Ave
N Douglas Dr
N Nettleton St
N Lindeke St
N Alberta St
N Belt St
N Montevista Pl
N Ridgeview Pl
N Oak St
N Ash St
N Maple St
N Walnut St
N Cedar St
W Decatur Ave
W Dalke Ave
N Adams St
W Bismark Ave
W Central Ave
Loma Vista Park
N Elgin St
N Cannon St
3305
N Birch Pl
W Columbia Ave
W Columbia Ave
N Cochran St
3303
N Nettleton St
N Hemlock St
W Joseph Ave
N Elm St
N Oak St
N Ash St
N Maple St
Ridgeview Elementary
N Cedar St
W Joseph Ave
W Nebraska Ave
N Adams St
W Rowan Ave
W Rowan Ave
W Rowan Ave
N Belt St
W Sanson Ave
W Everett Ave
W Everett Ave
N Alberta St
W Crown Ave
3308
N Elgin St
N Elm St
N Oak St
N Ash St
N Maple St
N Walnut St
N Hawthorne St
3309
W Queen Ave
W Queen Ave

Maps provided for reference only. These are not official precinct boundaries.

1 inch = 397 feet

Map Produced: 3/20/2017
Spokane County Elections

3305

W Francis Ave
291
W Francis Ave
N Oak St
N Walnut St
N Cedar St
N Jefferson St
N Buffalo St
N Madison St
N Lincoln St
W Decatur Ave
W Dalke Ave
N Ash St
N Adams St
W Dalke Ave
W Bismark Ave
W Central Ave
N Maple St
W Central Ave
N Jefferson St
W Central Ave
N Monroe St
N Oak St
N Lincoln St
N Birch Pl
W Columbia Ave
N Walnut St
N Adams St
W Joseph Ave
W Joseph Ave
W Joseph Ave
Ridgeview Elementary
N Oak St
W Nebraska Ave
W Nebraska Ave
N Ash St
N Maple St
N Cedar St
N Jefferson St
N Madison St
N Monroe St
W Rowan Ave
W Rowan Ave

Maps provided for reference only. These are not official precinct boundaries.

1 inch = 267 feet

Map Produced: 3/20/2017
Spokane County Elections

3306

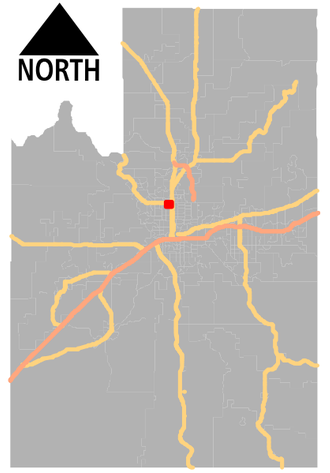

6008 6009 6103 3100 3305 3309 3310 3104

291 W Francis Ave W Francis Ave W Francis Ave

N Lincoln St N Post St N Howard St N Stevens St N Washington St N Whitehouse St N Calispel St N Normandie St N Atlantic St

N Wall St

W Dalke Ave W Dalke Ave

Ruth Park

395

N Division St

N Monroe St

W Central Ave W Central Ave

W Columbia Ave W Columbia Ave

W Franklin Ct

W Joseph Ave W Joseph Ave

W Nebraska Ave W Nebraska Ave

Madison Elementary

Franklin Park

W Rowan Ave W Rowan Ave

Maps provided for reference only. These are not official precinct boundaries.

1 inch = 285 feet

Map Produced: 3/20/2017
Spokane County Elections

3307

Maps provided for reference only. These are not official precinct boundaries.

1 inch = 293 feet

Map Produced: 3/20/2017
Spokane County Elections

3308

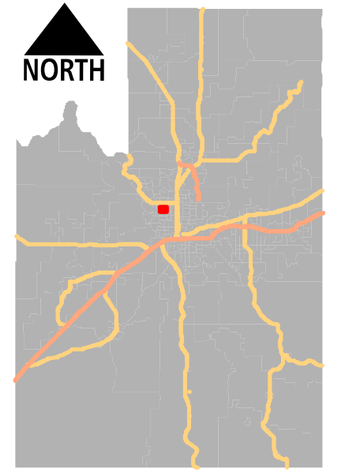

3302
3303
3304
3305
3307
3309
3312
3313
3314

W Rowan Ave
W Sanson Ave
W Everett Ave
W Crown Ave
W Queen Ave
W Olympic Ave
W Wabash Ave
W Broad Ave
W Wellesley Ave
W Hoffman Ave

N A St
N Milton St
N Alberta St
N Cochran St
N Nettleton St
N Belt St
N Elgin St
N Cannon St
N Elm St
N Oak St
N Ash St

Sunrise Christian Academy
St Charles Parish
Shadle Park
Shadle Park High School

Maps provided for reference only. These are not official precinct boundaries.

1 inch = 342 feet

Map Produced: 3/20/2017
Spokane County Elections

3309

W Rowan Ave
W Everett Ave
W Queen Ave
W Wabash Ave
W Wellesley Ave
N Oak St
N Ash St
N Maple St
N Walnut St
N Cedar St
N Hawthorne St
N Adams St
N Jefferson St
N Madison St
N Monroe St
N Lincoln St
Sunrise Christian Academy

Maps provided for reference only. These are not official precinct boundaries.

1 inch = 265 feet

Map Produced: 3/20/2017
Spokane County Elections

3310

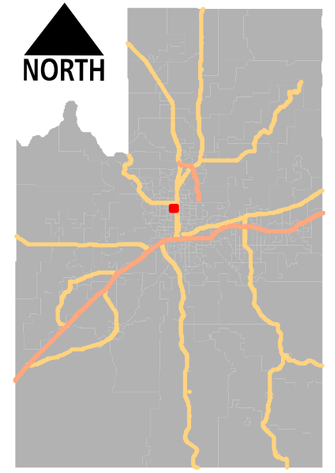

W Nebraska Ave
W Rowan Ave
W Everett Ave
W Queen Ave
W Wabash Ave
W Wellesley Ave
N Monroe St
N Lincoln St
N Post St
N Wall St
N Howard St
N Stevens St
N Washington St
N Whitehouse St
N Calispel St
N Normandie St
N Atlantic St
N Division St
Madison Elementary
Franklin Park
395
3305
3306
3100
3104
3309
3314
3315
3109

Maps provided for reference only. These are not official precinct boundaries.

1 inch = 292 feet

Map Produced: 3/20/2017
Spokane County Elections

3311

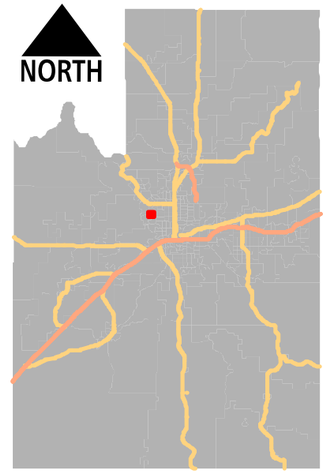

W Wellesley Ave
W Wellesley Ave
W Wellesley Ave
N Assembly St
N Gustavus St
N Bemis St
N Rustle St
N I St
N King Ct
W Northwest Blvd
W Hoffman Ave
W Hoffman Ave
W Princeton Ave
W Princeton Ave
W Northwest Blvd
N K St
N Aubrey L White Pkwy
W Heroy Ave
W Heroy Ave
N I St
W Longfellow Ave
W Northwest Blvd
W Rockwell Ave
N J St
W LaCrosse Ave
Northwest Boulevard Parkway
Webster Park
N H St
W Walton Ave
Spokane River
N Aubrey L White Pkwy
N I St
W Garland Ave
W Northwest Blvd
W Providence Ave

Maps provided for reference only. These are not official precinct boundaries.

1 inch = 293 feet

Map Produced: 3/20/2017
Spokane County Elections

3312

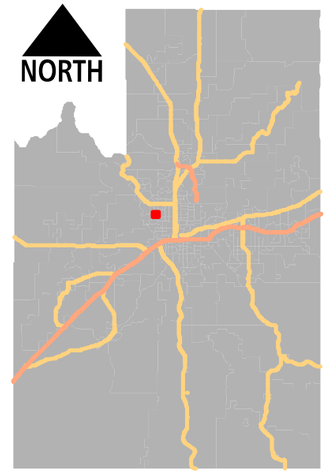

6314
3307
3308
3311
3313
3316
3317
W Wellesley Ave
W Hoffman Ave
W Princeton Ave
W Heroy Ave
W Longfellow Ave
W Rockwell Ave
W LaCrosse Ave
W Upton Ave
W Walton Ave
W Garland Ave
W Providence Ave
N Driscoll Blvd
N Northwest Blvd
N I St
N G St
N C St
N A St
N E St
N J St
N H St
N F St
N D St
N Audubon St
N Milton St
Webster Park
Northwest Boulevard Parkway
Audubon Park
Finch Elementary

Maps provided for reference only. These are not official precinct boundaries.

1 inch = 296 feet

Map Produced: 3/20/2017
Spokane County Elections

3313

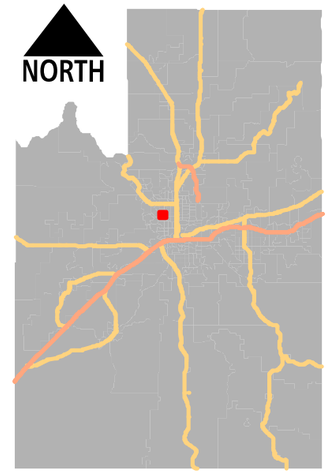

W Wellesley Ave
W Hoffman Ave
W Heroy Ave
W Longfellow Ave
W Rockwell Ave
W LaCrosse Ave
W Upton Ave
W Walton Ave
W Garland Ave
W Providence Ave
W Kiernan Ave
N A St
N Alberta St
N Driscoll Blvd
N Milton St
N Lindeke St
N Cochran St
N Nettleton St
N Belt St
N Blatt St
N Elgin St
N Cannon St
N Hemlock St
N Elm St
N Oak St
N Ash St
St Charles Parish
Glover Middle School
Shadle Park
Shadle Park High School
Finch Elementary
Audubon Park

Maps provided for reference only. These are not official precinct boundaries.

1 inch = 342 feet

Map Produced: 3/20/2017
Spokane County Elections

3314

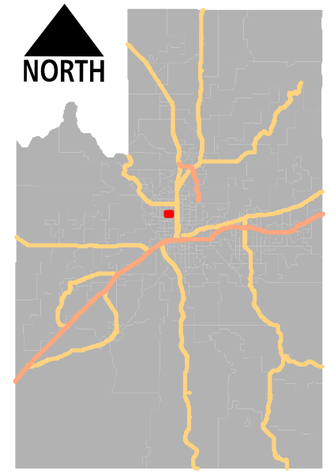

3308
3309
3310
3313
3315
3318
3319

W Wellesley Ave
W Princeton Ave
W Heroy Ave
W Longfellow Ave
W Rockwell Ave
W LaCrosse Ave
W Walton Ave
W Garland Ave

N Ash St
N Oak St
N Walnut St
N Cedar St
N Maple St
N Hawthorne St
N Adams St
N Jefferson St
N Madison St
N Monroe St
N Lincoln St

Shadle Park
Shadle Park High School

Maps provided for reference only. These are not official precinct boundaries.

1 inch = 261 feet

Map Produced: 3/20/2017
Spokane County Elections

3315

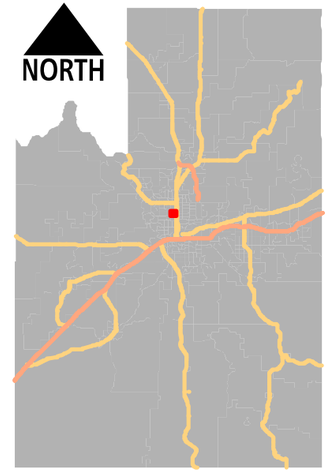

W Wellesley Ave
W Princeton Ave
W Heroy Ave
W Longfellow Ave
W Rockwell Ave
W LaCrosse Ave
W Walton Ave
W Garland Ave
N Monroe St
N Lincoln St
N Post St
N Wall St
N Howard St
N Washington St
N Stevens St
N Whitehouse St
N Calispel St
W Amherst Ct
W Sussex Ct
N Atlantic Dr
N Normandie St
N Division St
Willard Elementary
B A Clark Park
395

Maps provided for reference only. These are not official precinct boundaries.

1 inch = 287 feet

Map Produced: 3/20/2017
Spokane County Elections

3316

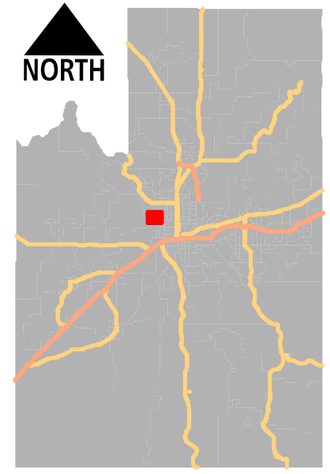

W Princeton Pl
W Northwest Blvd
N Hartley St
6315
N Aubrey L White Pkwy
N Bemis St
N Rustle St
W Princeton Ave
N K St
N I St
N G St
N A St
St Charles Parish
W Heroy Ave
N E St
N C St
N Driscoll Blvd
3313
W Longfellow Ave
W Rockwell Ave
N J St
3312
3311
W LaCrosse Ave
W Upton Ave
Webster Park
Northwest Boulevard Parkway
W Walton Ave
N H St
N F St
W Garland Ave
N D St
W Providence Ave
Finch Elementary
W Kiernan Ave
6014
W Gordon Ave
N Audubon St
Audubon Park
W Glass Ave
W Columbia Cir
N Wellington Pl
3317
N Milton St
N Lindeke St
W Cora Ave
W Alice Ave
W Liberty Ave
N Pine Ct
N Sheridan Ct
N Park Blvd
W Dalton Ave
W Euclid Ave
W Fairview Ave
W Cleveland Ave
W Grace Ave
W Riverview Dr
3321
Spokane River
Downriver Park Conservation
Downriver Golf Course
W Government Way
6013
N Houston Rd
W Houston Rd
6316

Maps provided for reference only. These are not official precinct boundaries.

1 inch = 675 feet

Map Produced: 3/20/2017
Spokane County Elections

3317

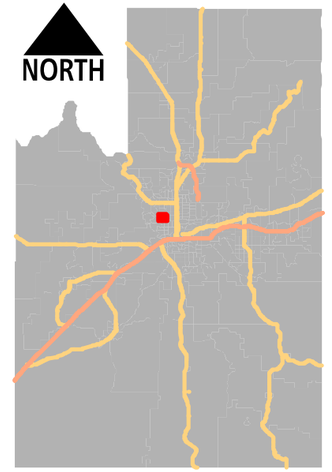

Maps provided for reference only. These are not official precinct boundaries.

1 inch = 411 feet

Map Produced: 3/20/2017
Spokane County Elections

3318

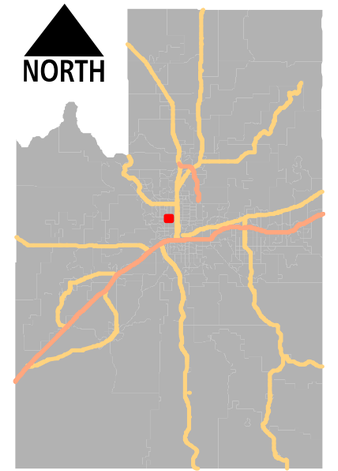

W Garland Ave
W Garland Ave
W Garland Ave
3313
3314
3315
3317
3319
3320
3322
3323
N Oak St
N Ash St
N Walnut St
N Cedar St
N Madison St
N Jefferson St
N Post St
N Monroe St
N Maple St
N Ash Pl
N Lincoln St
N Adams St
W Providence Ave
W Kiernan Ave
W Kiernan Ave
W Gordon Ave
W Gordon Ave
W Glass Ave
W Glass Ave
W Courtland Ave
W Courtland Ave
W Cora Ave
W Cora Ave
W Cora Ct
W Liberty Ave
W Alice Ave
W Alice Ave
W Dalton Ave
W Dalton Ave
W Euclid Ave
W Euclid Ave
W Frederick Ave
W Fairview Ave
W Fairview Ave
W Fairview Ave
Emerson Park
Drumheller Springs Conservation

Maps provided for reference only. These are not official precinct boundaries.

1 inch = 308 feet

Map Produced: 3/20/2017
Spokane County Elections

3319

Maps provided for reference only. These are not official precinct boundaries.

1 inch = 303 feet

Map Produced: 3/20/2017
Spokane County Elections

3320

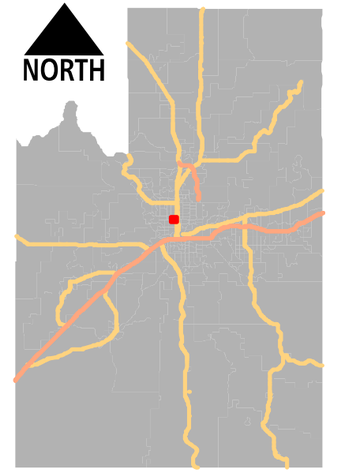

3318
3319
3115
3118
3323
3324

N Monroe St
N Post St
W Gordon Ave
N Howard St
W Glass Ave
N Calispel St
N Normandie St
N Atlantic St
W Courtland Ave
W Gray Ct
N Division St
395
W Cora Ave
N Lincoln St
W Alice Ave
N Washington St
W Dalton Ave
N Wall St
N Stevens St
W Euclid Ave
W Frederick Ave
W Park Pl
W Fairview Ave
N West Oval St
Corbin Park
W Waverly Pl
N East Oval St
W Cleveland Ave
W Grace Ave
W Buckeye Ave
W Chelan Ave

Maps provided for reference only. These are not official precinct boundaries.

1 inch = 301 feet

Map Produced: 3/20/2017
Spokane County Elections

3321

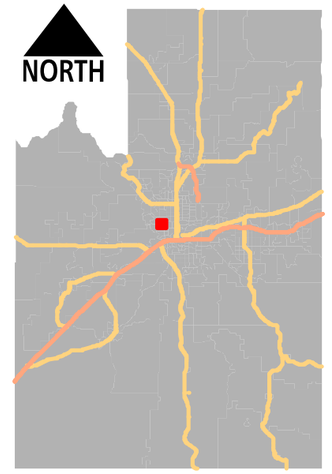

Maps provided for reference only. These are not official precinct boundaries.

1 inch = 438 feet

Map Produced: 3/20/2017
Spokane County Elections

3322

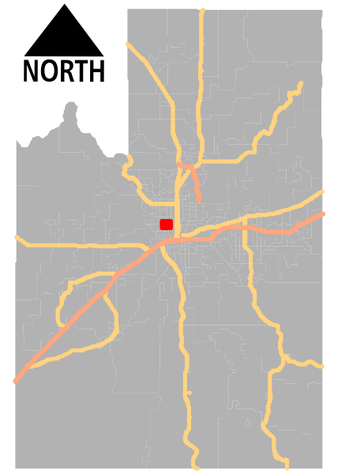

3317 | 3318 | 3321 | 3323 | 3325 | 3326 | 3327 | 6316

W Fairview Ave | W Cleveland Ave | W Grace Ave | W Buckeye Ave | W Chelan Ave | W York Ave | W Jackson Ave | W Carlisle Ave | W Montgomery Ave | W Mansfield Ave | W Knox Ave | W Shannon Ave | W Indiana Ave | W Nora Ave

N Cochran St | N Nettleton St | N Hemlock St | N Belt St | N Cannon St | N Oak St | N Ash St | N Maple St | N Walnut St | N Cedar St | N Adams St | N Jefferson St | N Madison St | N Elm St | N Buell Ct | W Mansfield Ct | W Knox Ct

W Northwest Blvd | N T J Meenach Dr | N Pettet Dr

Downriver Park Conservation

Spokane Junior Academy

Audubon Elementary

Trinity Catholic

The Community School (Havermale)

Spokane River

Maps provided for reference only. These are not official precinct boundaries.

1 inch = 408 feet

Map Produced: 3/20/2017
Spokane County Elections

3323

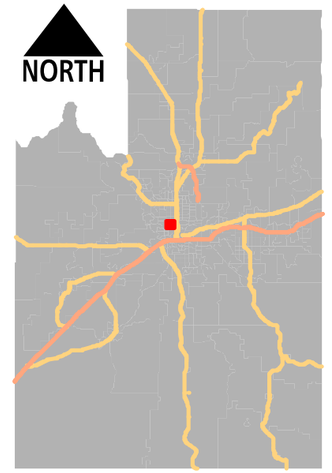

Maps provided for reference only. These are not official precinct boundaries.

1 inch = 393 feet

Map Produced: 3/20/2017
Spokane County Elections

3324

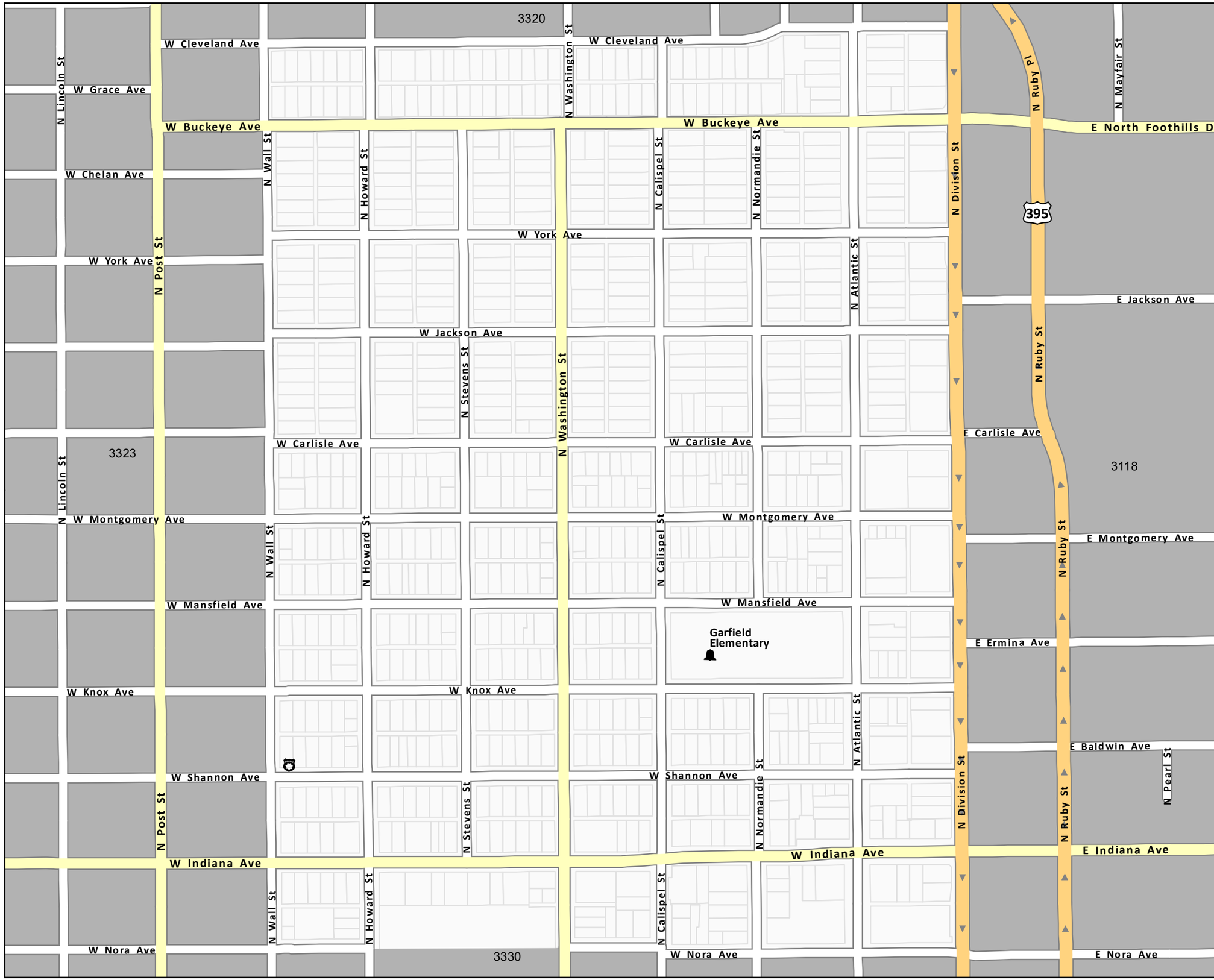

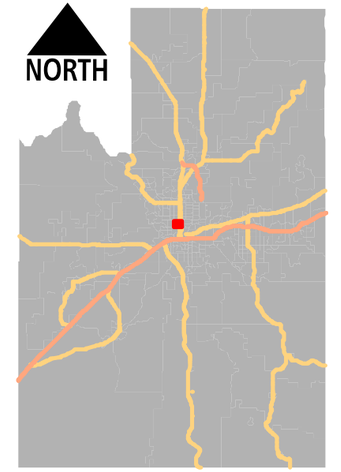

Maps provided for reference only. These are not official precinct boundaries.

1 inch = 351 feet

Map Produced: 3/20/2017
Spokane County Elections

3325

W Fort George Wright Dr
W Elliot Dr
W Elliot Ct
N Holy Names Ct
Spokane River
Downriver Park Conservation
N Hamlock St
W Shannon Ave
N Pettet Dr
W Indiana Ave
N Belt St
W Nora Ave
W Milford Pl
N West Point Rd
N Nettleton St
N Hollister Rd
W Mission Ave
A M Cannon Park
Summit Boulevard Parkway
W Summit Blvd
N A St
W Maxwell Ave
N Belt St
W Sherwood Ave
N Summit Blvd
W Sinto Ave
N Hollis St
N Lindeke St
Holmes Elementary
N Cochran St
W Webb Pl
W Sharp Ave
W Boone Ave
N Evergreen St
W Gardner Ave
N Sherwood St
N Chestnut St
W Dean Ave

Maps provided for reference only. These are not official precinct boundaries.

1 inch = 368 feet

Map Produced: 3/20/2017
Spokane County Elections

3326

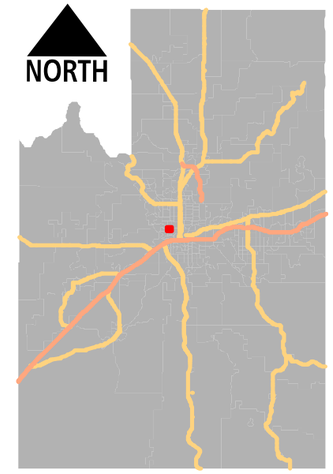

3321
3322
3323
3325
3326
3327
3328
3329

W Nora Ave
W Augusta Ave
W Spofford Ave
W Mission Ave
W Maxwell Ave
W Sinto Ave
W Sharp Ave
W Boone Ave

N Belt St
N Pettet Dr
N Cannon St
N Elm St
N Oak St
N Ash St
N Maple St
N Walnut St
N Cedar St
N Chestnut St

West Central Community Center
A M Cannon Park
Skeet So Mish Park

Maps provided for reference only. These are not official precinct boundaries.

1 inch = 222 feet

Map Produced: 3/20/2017
Spokane County Elections

3327

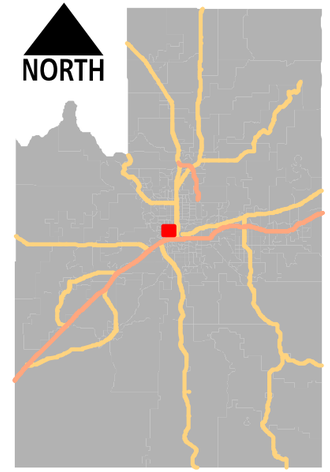

Maps provided for reference only. These are not official precinct boundaries.

1 inch = 511 feet

Map Produced: 3/20/2017
Spokane County Elections

3328

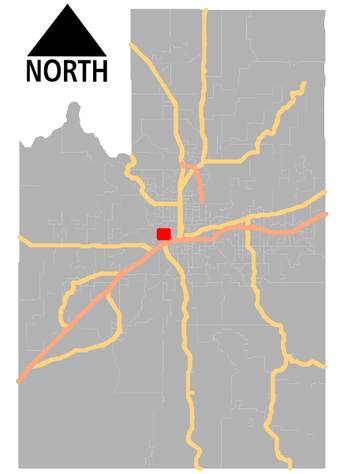

Maps provided for reference only. These are not official precinct boundaries.

1 inch = 478 feet

Map Produced: 3/20/2017
Spokane County Elections

3329

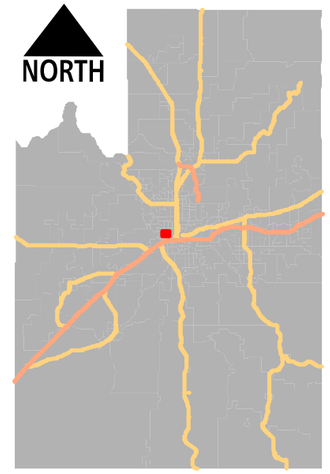

Maps provided for reference only. These are not official precinct boundaries.

1 inch = 330 feet

Map Produced: 3/20/2017
Spokane County Elections

3330

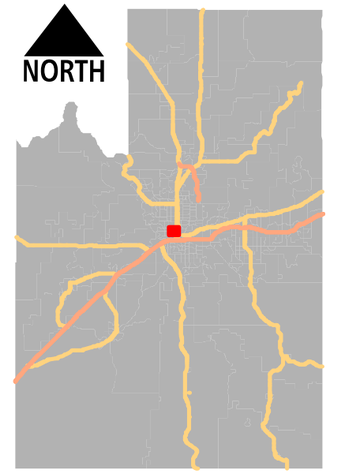

3323
3324
3118
3327
3127
3202
3201

W Nora Ave
W Augusta Ave
W Spofford Ave
W Mission Ave
W Maxwell Ave
W Sinto Ave
W Sharp Ave
W Boone Ave
W Gardner Ave
W Dean Ave
W Boy Scout Way
W Cataldo Ave
W Mallon Ave
W Broadway Ave
W College Ave
W Summit Pkwy
W North River Dr
E Nora Ave
E Augusta Ave
E Mission Ave
E Sinto Ave
E Sharp Ave
E Boone Ave
E Desmet Ave
E Cataldo Ave
E Olive Ave

N Madison St
N Lincoln St
N Howard St
N Jefferson St
N Adams St
N Monroe St
N Post St
N Wall St
N Post St Pl
N Stevens St
N Washington St
N Calispel St
N Normandie St
N Atlantic St
N Division St
N Ruby St
N Ruby Pl
N Pearl St
N Lidgerwood St
N Van Gorp Pl
N Riverpoint Blvd

North Central High School
Family Connections
Bancroft Alternative School
Riverfront Park
Herbert M Hamblen Conservation Area
Spokane River
Intercollegiate Center for Nursing
WSU/EWU Riverpoint Campus

395

Maps provided for reference only. These are not official precinct boundaries.

1 inch = 478 feet

Map Produced: 3/20/2017
Spokane County Elections