

City of Spokane/Spokane County Boundary Line Adjustment 2009 Precinct Change

Spokane River

Precinct line adjustment between Spokane County and City of Spokane. Line adjustment as per Board of County Commissioners Resolution No. 8-1012. Line Adjustment Effective Jan 27, 2009. Precincts affected 4101, 4016.

Spokane County


4016

South Riverway Av


4101

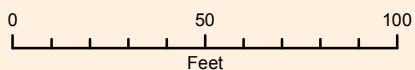
City of Spokane

Legend

 Precinct Boundary

 Municipal Boundary

 Line Adjustment Affected Area



Map Produced: January 2009
Spokane County Geographic Information Systems