

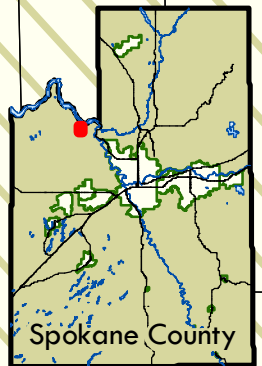
Lake Spokane

35-27-41









02-26-41

Red Fir Ln

Pine Bluff Rd



Legend

-  Preliminary
-  Joint Planning Area
-  Neighborhood Assoc
-  School
-  Police Station
-  Fire Station
-  Railroad
-  Lakes & Streams

CUW-02-22

Vicinity Map



1 inch = 500 feet
State Plane WA North

This map was published by the Spokane County Department of Building and Planning as a general planning tool. Due to the differing quality of source documents, the Department cannot accept responsibility for errors or omissions, and therefore, there are no warranties which accompany this material.



Map Produced: June 2022
Spokane County GIS