








# SPOKANE COUNTY 2022 7th Legislative District Boundary

-  Municipal Boundaries
-  Precinct Boundaries
-  District #3
-  District #4
-  District #6
-  District #7
-  District #9

NOTE - The information on this map is compiled from various sources and is subject to constant revision. Contact the Spokane County Elections Office to obtain the most recent revision: (509) 477-2320.



Spokane County Geographic Information Systems  
Map Produced: April 30, 2022  
Effective Date: April 30, 2022

