






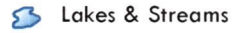


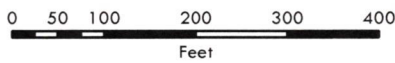


Legend

-  Preliminary
-  Joint Planning Area
-  Neighborhood Assoc
-  School
-  Police Station
-  Fire Station
-  Railroad
-  Lakes & Streams

CUN-01-21

Vicinity Map



1 inch = 200 feet
State Plane WA North

This map was published by the Spokane County Department of Building and Planning as a general planning tool. Due to the differing quality of source documents, the Department cannot accept responsibility for errors or omissions, and therefore, there are no warranties which accompany this material.

Map Produced: January 2021
Spokane County GIS