

SHEET FOR  
**SUNVIEW RIDGE  
 WOODLAND ESTATES PUD**

STREET AND UTILITY PLANS  
 SECTION 21, T24N, R10E, W12  
 DEKANE COUNTY, MONTANA

**RECORD  
 DRAWING**



1. THE INFORMATION CONTAINED HEREIN IS THE PROPERTY OF THE ENGINEER AND IS NOT TO BE REPRODUCED OR TRANSMITTED IN ANY FORM OR BY ANY MEANS, ELECTRONIC OR MECHANICAL, INCLUDING PHOTOCOPYING, RECORDING, OR BY ANY INFORMATION STORAGE AND RETRIEVAL SYSTEM, WITHOUT THE WRITTEN PERMISSION OF THE ENGINEER.

2. THE ENGINEER HAS CONDUCTED A VISUAL GENERAL SURVEY OF THE PROPERTY AND HAS FOUND THAT THE PROPERTY IS AS SHOWN ON THE ATTACHED PLANS.

3. THE ENGINEER HAS CONDUCTED A VISUAL GENERAL SURVEY OF THE PROPERTY AND HAS FOUND THAT THE PROPERTY IS AS SHOWN ON THE ATTACHED PLANS.

4. THE ENGINEER HAS CONDUCTED A VISUAL GENERAL SURVEY OF THE PROPERTY AND HAS FOUND THAT THE PROPERTY IS AS SHOWN ON THE ATTACHED PLANS.

5. THE ENGINEER HAS CONDUCTED A VISUAL GENERAL SURVEY OF THE PROPERTY AND HAS FOUND THAT THE PROPERTY IS AS SHOWN ON THE ATTACHED PLANS.


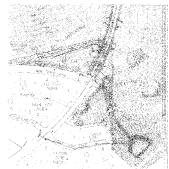
6. THE ENGINEER HAS CONDUCTED A VISUAL GENERAL SURVEY OF THE PROPERTY AND HAS FOUND THAT THE PROPERTY IS AS SHOWN ON THE ATTACHED PLANS.

7. THE ENGINEER HAS CONDUCTED A VISUAL GENERAL SURVEY OF THE PROPERTY AND HAS FOUND THAT THE PROPERTY IS AS SHOWN ON THE ATTACHED PLANS.

8. THE ENGINEER HAS CONDUCTED A VISUAL GENERAL SURVEY OF THE PROPERTY AND HAS FOUND THAT THE PROPERTY IS AS SHOWN ON THE ATTACHED PLANS.

9. THE ENGINEER HAS CONDUCTED A VISUAL GENERAL SURVEY OF THE PROPERTY AND HAS FOUND THAT THE PROPERTY IS AS SHOWN ON THE ATTACHED PLANS.

10. THE ENGINEER HAS CONDUCTED A VISUAL GENERAL SURVEY OF THE PROPERTY AND HAS FOUND THAT THE PROPERTY IS AS SHOWN ON THE ATTACHED PLANS.



11. THE ENGINEER HAS CONDUCTED A VISUAL GENERAL SURVEY OF THE PROPERTY AND HAS FOUND THAT THE PROPERTY IS AS SHOWN ON THE ATTACHED PLANS.

12. THE ENGINEER HAS CONDUCTED A VISUAL GENERAL SURVEY OF THE PROPERTY AND HAS FOUND THAT THE PROPERTY IS AS SHOWN ON THE ATTACHED PLANS.

13. THE ENGINEER HAS CONDUCTED A VISUAL GENERAL SURVEY OF THE PROPERTY AND HAS FOUND THAT THE PROPERTY IS AS SHOWN ON THE ATTACHED PLANS.

14. THE ENGINEER HAS CONDUCTED A VISUAL GENERAL SURVEY OF THE PROPERTY AND HAS FOUND THAT THE PROPERTY IS AS SHOWN ON THE ATTACHED PLANS.

15. THE ENGINEER HAS CONDUCTED A VISUAL GENERAL SURVEY OF THE PROPERTY AND HAS FOUND THAT THE PROPERTY IS AS SHOWN ON THE ATTACHED PLANS.



**TITLE BLOCK**

PROJECT NAME	SUNVIEW RIDGE WOODLAND ESTATES PUD
PROJECT NUMBER	12345
DATE	12/31/2023



16. THE ENGINEER HAS CONDUCTED A VISUAL GENERAL SURVEY OF THE PROPERTY AND HAS FOUND THAT THE PROPERTY IS AS SHOWN ON THE ATTACHED PLANS.



17. THE ENGINEER HAS CONDUCTED A VISUAL GENERAL SURVEY OF THE PROPERTY AND HAS FOUND THAT THE PROPERTY IS AS SHOWN ON THE ATTACHED PLANS.

18. THE ENGINEER HAS CONDUCTED A VISUAL GENERAL SURVEY OF THE PROPERTY AND HAS FOUND THAT THE PROPERTY IS AS SHOWN ON THE ATTACHED PLANS.

19. THE ENGINEER HAS CONDUCTED A VISUAL GENERAL SURVEY OF THE PROPERTY AND HAS FOUND THAT THE PROPERTY IS AS SHOWN ON THE ATTACHED PLANS.

20. THE ENGINEER HAS CONDUCTED A VISUAL GENERAL SURVEY OF THE PROPERTY AND HAS FOUND THAT THE PROPERTY IS AS SHOWN ON THE ATTACHED PLANS.

21. THE ENGINEER HAS CONDUCTED A VISUAL GENERAL SURVEY OF THE PROPERTY AND HAS FOUND THAT THE PROPERTY IS AS SHOWN ON THE ATTACHED PLANS.

22. THE ENGINEER HAS CONDUCTED A VISUAL GENERAL SURVEY OF THE PROPERTY AND HAS FOUND THAT THE PROPERTY IS AS SHOWN ON THE ATTACHED PLANS.

23. THE ENGINEER HAS CONDUCTED A VISUAL GENERAL SURVEY OF THE PROPERTY AND HAS FOUND THAT THE PROPERTY IS AS SHOWN ON THE ATTACHED PLANS.

24. THE ENGINEER HAS CONDUCTED A VISUAL GENERAL SURVEY OF THE PROPERTY AND HAS FOUND THAT THE PROPERTY IS AS SHOWN ON THE ATTACHED PLANS.

25. THE ENGINEER HAS CONDUCTED A VISUAL GENERAL SURVEY OF THE PROPERTY AND HAS FOUND THAT THE PROPERTY IS AS SHOWN ON THE ATTACHED PLANS.



CENTURY 21 REAL ESTATE  
 OF OHIO COUNTY, MISSOURI

PLANNED SUBDIVISION  
 OF  
 27.71 ACRES  
 IN  
 SECTION 16, T23N, R44E, S10W  
 OF OHIO COUNTY, MISSOURI



- 1. TO BE RECORDED
- 2. TO BE RECORDED
- 3. TO BE RECORDED
- 4. TO BE RECORDED
- 5. TO BE RECORDED
- 6. TO BE RECORDED


RECORDED

RECORDED

ACRES	FRAC.	DEC.	MIN.	SEC.	TOWNSHIP	RANGE	COUNTY	STATE
27.71					T23N	R44E	S10W	OHIO

SECTION 16, T23N, R44E, S10W

RECORD  
 DRAWING



DATE: 10/1/00

THIS DRAWING IS THE PROPERTY OF THE ENGINEER AND ARCHITECT AND IS NOT TO BE REPRODUCED OR COPIED IN ANY MANNER WITHOUT THE WRITTEN CONSENT OF THE ENGINEER AND ARCHITECT.



WATSON & SONS

10/1/00



STATE OF MISSOURI  
 DEPARTMENT OF PROFESSIONAL REGULATION  
 STATE ENGINEER AND SURVEYOR  
 JAMES H. SMITH  
 No. 10000  
 State of Missouri

STATE OF MISSOURI  
 DEPARTMENT OF PROFESSIONAL REGULATION  
 STATE ENGINEER AND SURVEYOR  
 JAMES H. SMITH  
 No. 10000  
 State of Missouri

STATE OF MISSOURI  
 DEPARTMENT OF PROFESSIONAL REGULATION  
 STATE ENGINEER AND SURVEYOR  
 JAMES H. SMITH  
 No. 10000  
 State of Missouri

STATE OF MISSOURI  
 DEPARTMENT OF PROFESSIONAL REGULATION  
 STATE ENGINEER AND SURVEYOR  
 JAMES H. SMITH  
 No. 10000  
 State of Missouri

