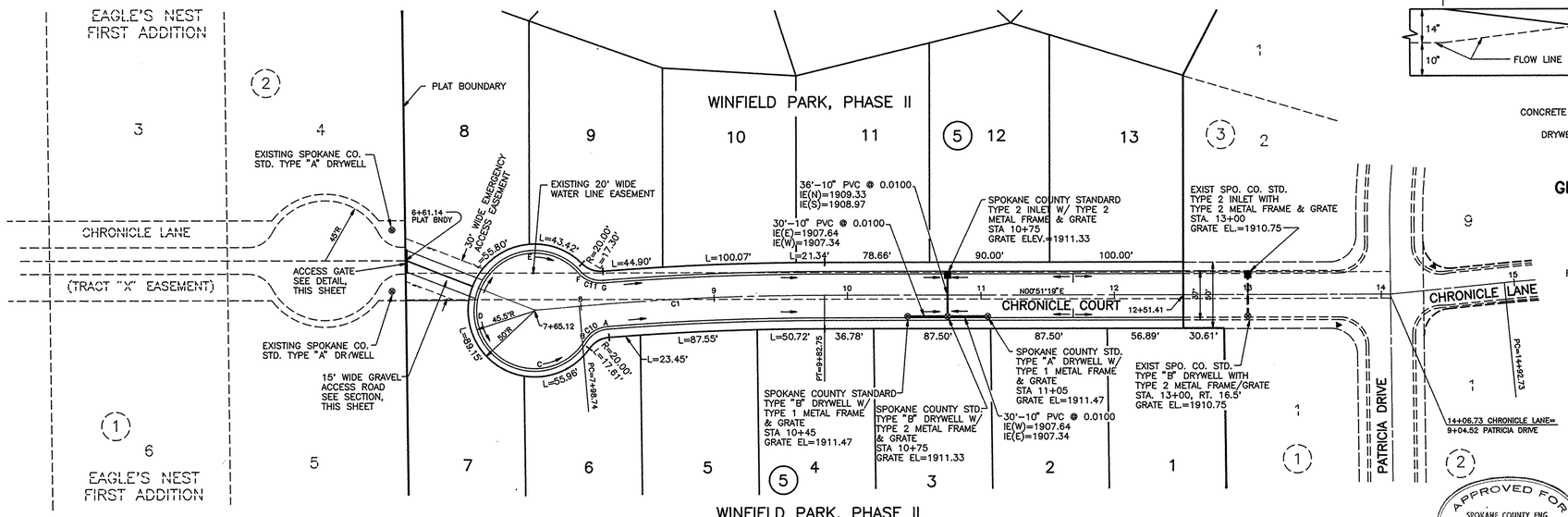

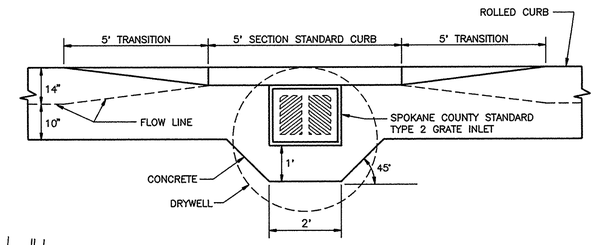

GRATE INSTALLATION DETAIL
ROLLED CURB

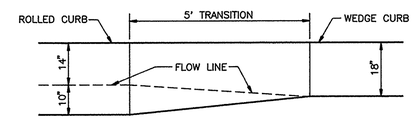

CURB TRANSITION DETAIL
ROLLED CURB TO WEDGE CURB

APPROVED FOR CONSTRUCTION
SPOKANE COUNTY ENG.
BY Ronald B. Fane 7/13/93

PERMIT REQUIRED!
NOTIFY THE PERMIT ENGINEER
456-3600
24 HRS. PRIOR TO CONSTRUCTION

NOTES:

1. DRYWELLS & GRATES SHALL BE INSTALLED PER SPOKANE COUNTY STANDARD PLAN D-5 AND THE GRATE INSTALLATION DETAILS.
2. ALL DRYWELLS SHALL BE INSTALLED WITH FILTER FABRIC ("AMOCO" #4545 OR APPROVED EQUAL) BETWEEN THE DRAIN ROCK AND THE EXCAVATED LATERAL GROUND SURFACE, AND WRAPPING OF ALL DRYWELL BARRELS.
3. ANY CONFLICTING UTILITIES SHALL BE RELOCATED PRIOR TO CONSTRUCTION.

DEVELOPER'S APPROVAL — DATE 7-6-93

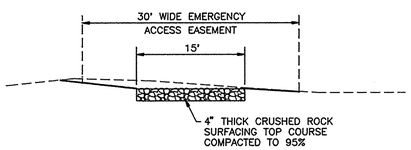

EMERGENCY ACCESS ROAD SECTION

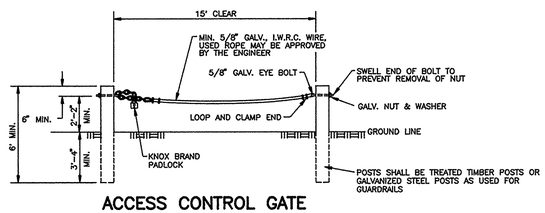

ACCESS CONTROL GATE

CURVE INFORMATION

CURVE	RADIUS	LENGTH	TANGENT	CHORD	DELTA
C1	2108.64'	184.01'	92.07'	183.96'	05°00'00"
C10	20.00'	19.00'	10.29'	18.30'	54°26'13"
C11	20.00'	18.70'	10.10'	18.03'	53°34'35"

COUNTY DATUM
FOUND TBM, RR SPIKE IN P. POLE B180, 30' N. OF C. LINE DAY MT SPOKANE RD. 330' W. OF N. 1/4 CORNER ELEV.=1913.51

SEC. 35, T.27 N., R.43 E.,W.M.

CALL BEFORE YOU DIG 456-8000

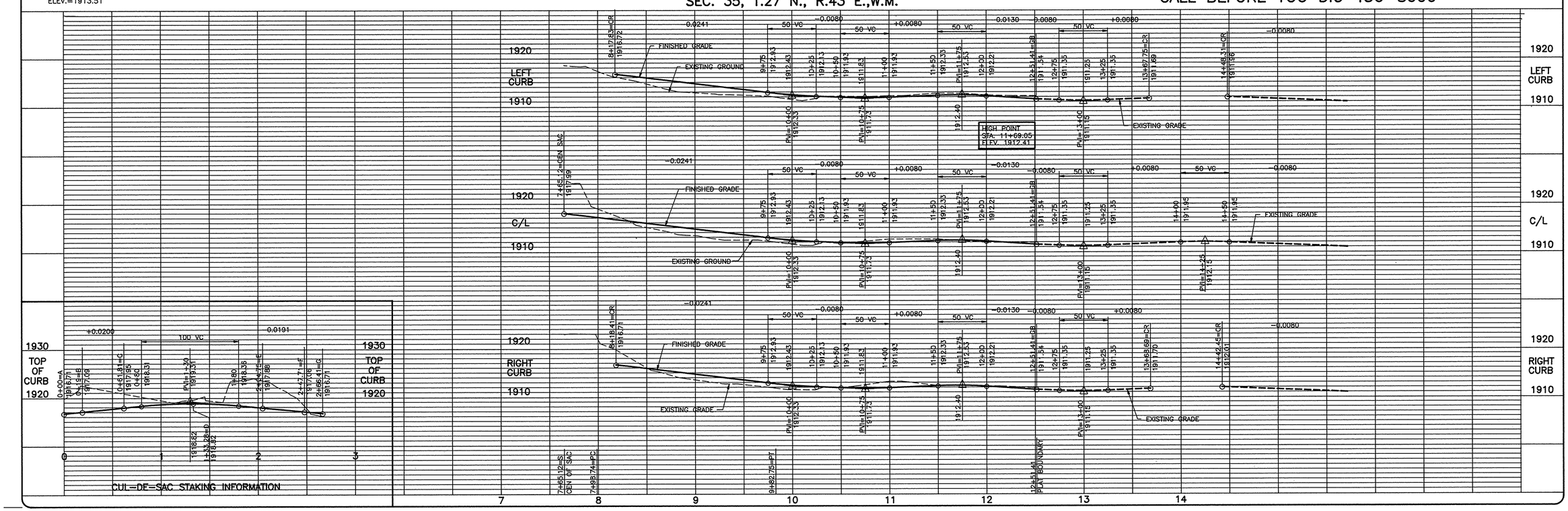

SCALE	HORIZONTAL 1"=50'	VERTICAL 1"=10'
DATE	7/2/93	
DWN.	MWK	
CHK.	BAH	
APP.	SPS	

REVISIONS

NO.	DATE	BY

STATE OF WASHINGTON — STEVEN P. SOLTY — REGISTERED PROFESSIONAL ENGINEER — EXPIRES 1-10-94

INLAND PACIFIC ENGINEERING
South 23 Altamont Spokane, Washington 99202
(509) 535-1410

WINFIELD PARK, PHASE II
CHRONICLE COURT
STREET

SHEET 2 OF 2
JOB NUMBER 92139

1636A

LP1636A-PP-1.TIF

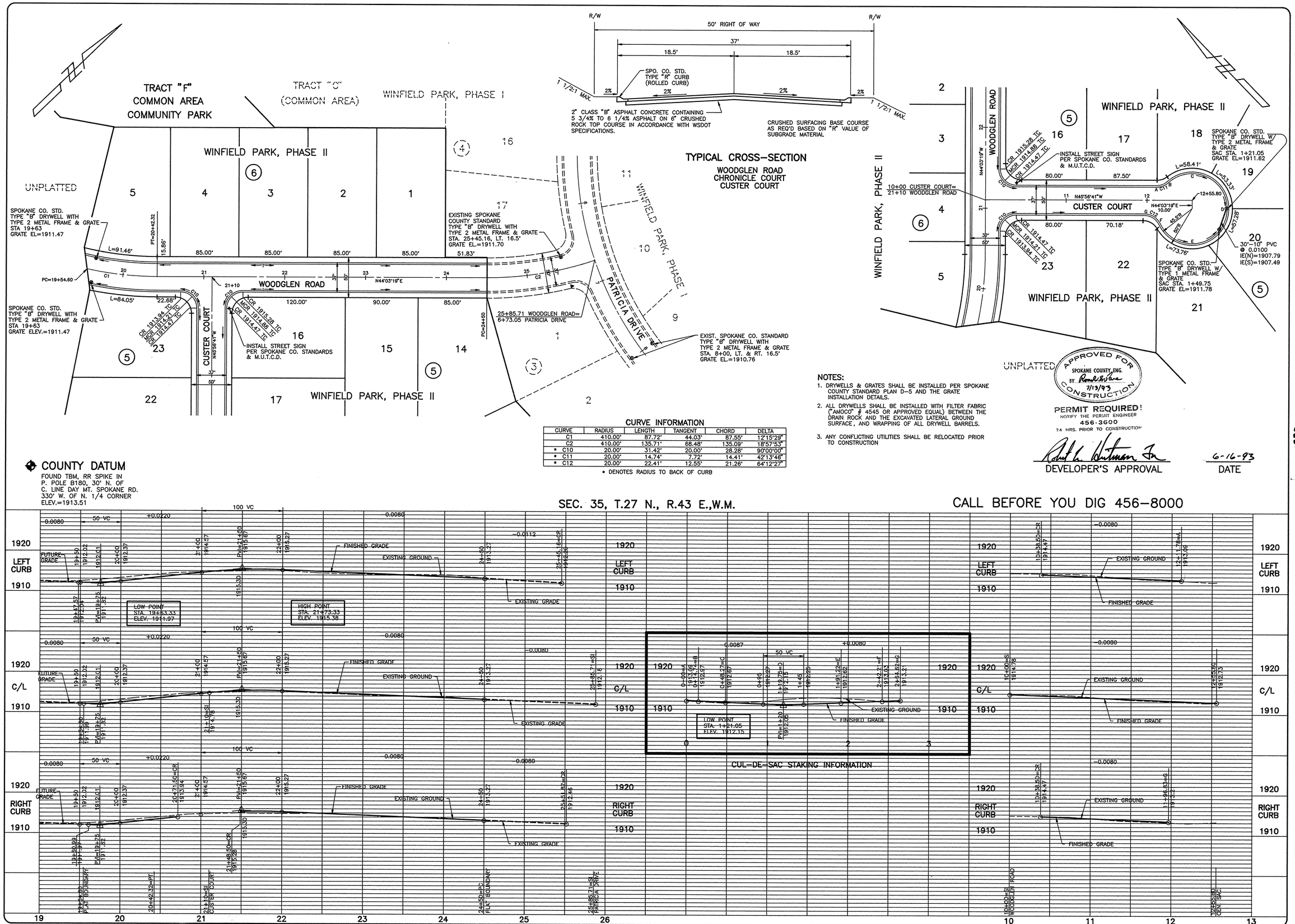

NOTES:

1. DRYWELLS & GRATES SHALL BE INSTALLED PER SPOKANE COUNTY STANDARD PLAN D-5 AND THE GRATE INSTALLATION DETAILS.
2. ALL DRYWELLS SHALL BE INSTALLED WITH FILTER FABRIC ("AMOCO" # 4545 OR APPROVED EQUAL) BETWEEN THE DRAIN ROCK AND THE EXCAVATED LATERAL GROUND SURFACE, AND WRAPPING OF ALL DRYWELL BARRELS.
3. ANY CONFLICTING UTILITIES SHALL BE RELOCATED PRIOR TO CONSTRUCTION

APPROVED FOR CONSTRUCTION
SPOKANE COUNTY ENG.
BY Ronald S. Vance
7/13/93

PERMIT REQUIRED!
NOTIFY THE PERMIT ENGINEER
456-3600
24 HRS. PRIOR TO CONSTRUCTION

Robert L. Hutman Jr.
DEVELOPER'S APPROVAL

6-16-93
DATE

CURVE INFORMATION

CURVE	RADIUS	LENGTH	TANGENT	CHORD	DELTA
C1	410.00'	87.72'	44.03'	87.55'	12°15'29"
C2	410.00'	135.71'	68.48'	135.09'	18°57'53"
* C10	20.00'	31.42'	20.00'	28.28'	90°00'00"
* C11	20.00'	14.74'	7.72'	14.41'	42°13'46"
* C12	20.00'	22.41'	12.55'	21.26'	64°12'27"

* DENOTES RADIUS TO BACK OF CURB

COUNTY DATUM
FOUND TBM, RR SPIKE IN P. POLE B180, 30' N. OF C. LINE DAY MT. SPOKANE RD. 330' W. OF N. 1/4 CORNER ELEV.=1913.51

SEC. 35, T.27 N., R.43 E.,W.M.

CALL BEFORE YOU DIG 456-8000

LP1636A-PP-2.TIF

SCALE HORIZONTAL 1"=50' VERTICAL 1"=10'

DATE 6/16/93
DWN. MWK
CHK. BAH
APP. SPS

NO.	DATE	BY	REVISIONS
1	7/2/93	MK	REVISED STORMDRAIN STATIONS & ELEVATIONS.

STEVEN P. SOLTYS STATE OF WASHINGTON 29083 REGISTERED PROFESSIONAL ENGINEER
EXPIRES 1-10-94

INLAND PACIFIC ENGINEERING
South 25 Altamont Spokane, Washington 99202
(509) 535-1410

WINFIELD PARK, PHASE II
WOODGLEN ROAD
CUSTER COURT
STREET

SHEET 1 OF 2
JOB NUMBER 92139

1636 A