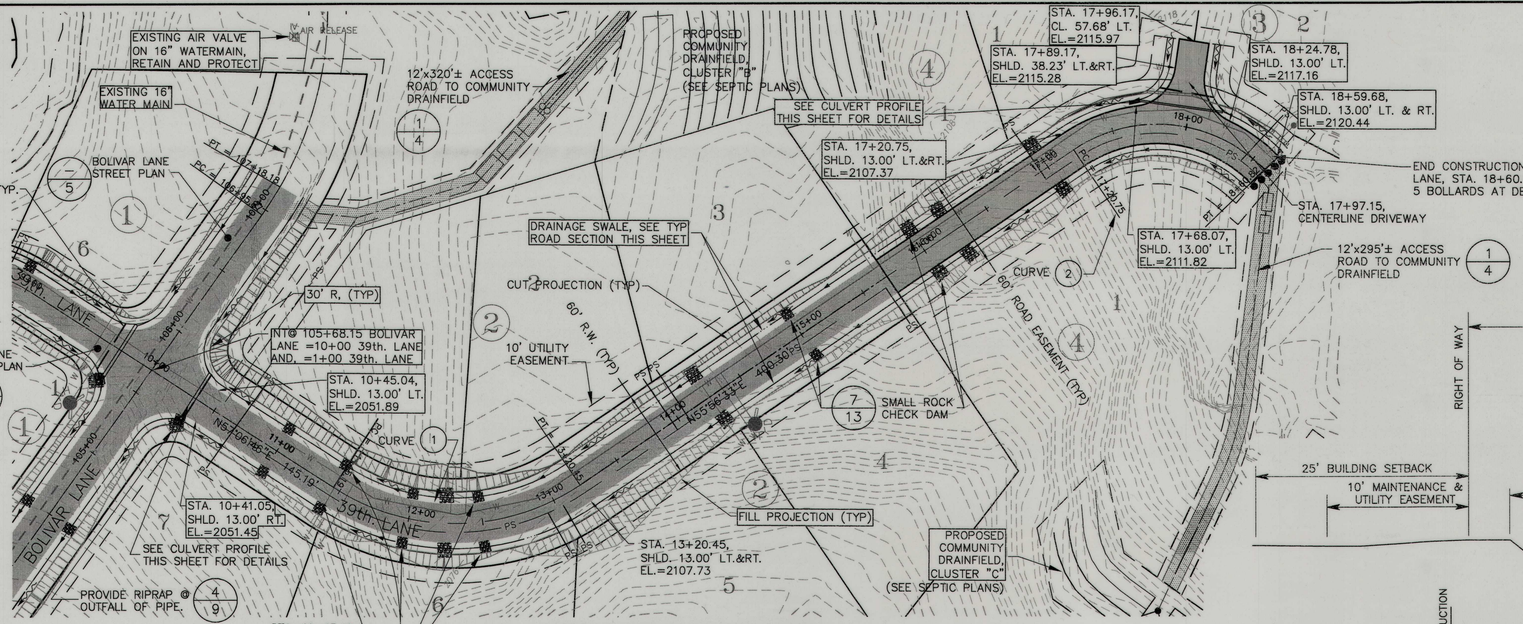

PARTIAL SITE PLAN–39th. LANE

SCALE: 1"=50'

39th. LANE

CENTERLINE CURVE DATA

CURVE	RADIUS	LENGTH	DELTA	TAN
1	150.00'	175.26'	66°56'41"	99.18'
2	100.00'	129.98'	74°28'23"	76.00'

GRAPHIC SCALE

50 0 25 50 100 200

(IN FEET)
1 inch = 50 ft.

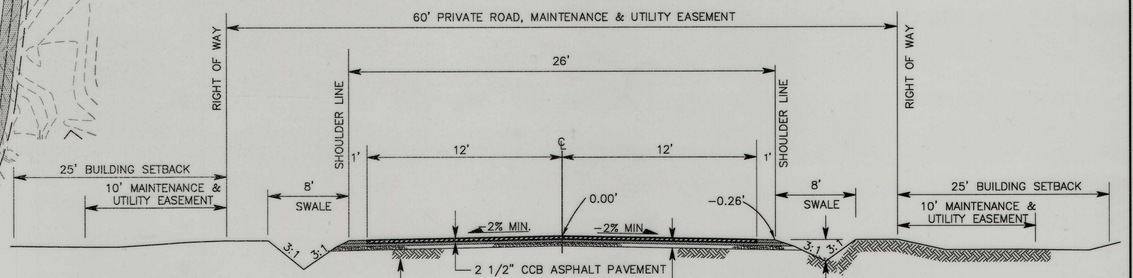

39th. LANE TYPICAL SECTION

STATION 10+00 TO 18+60.82
SCALE: NOT TO SCALE

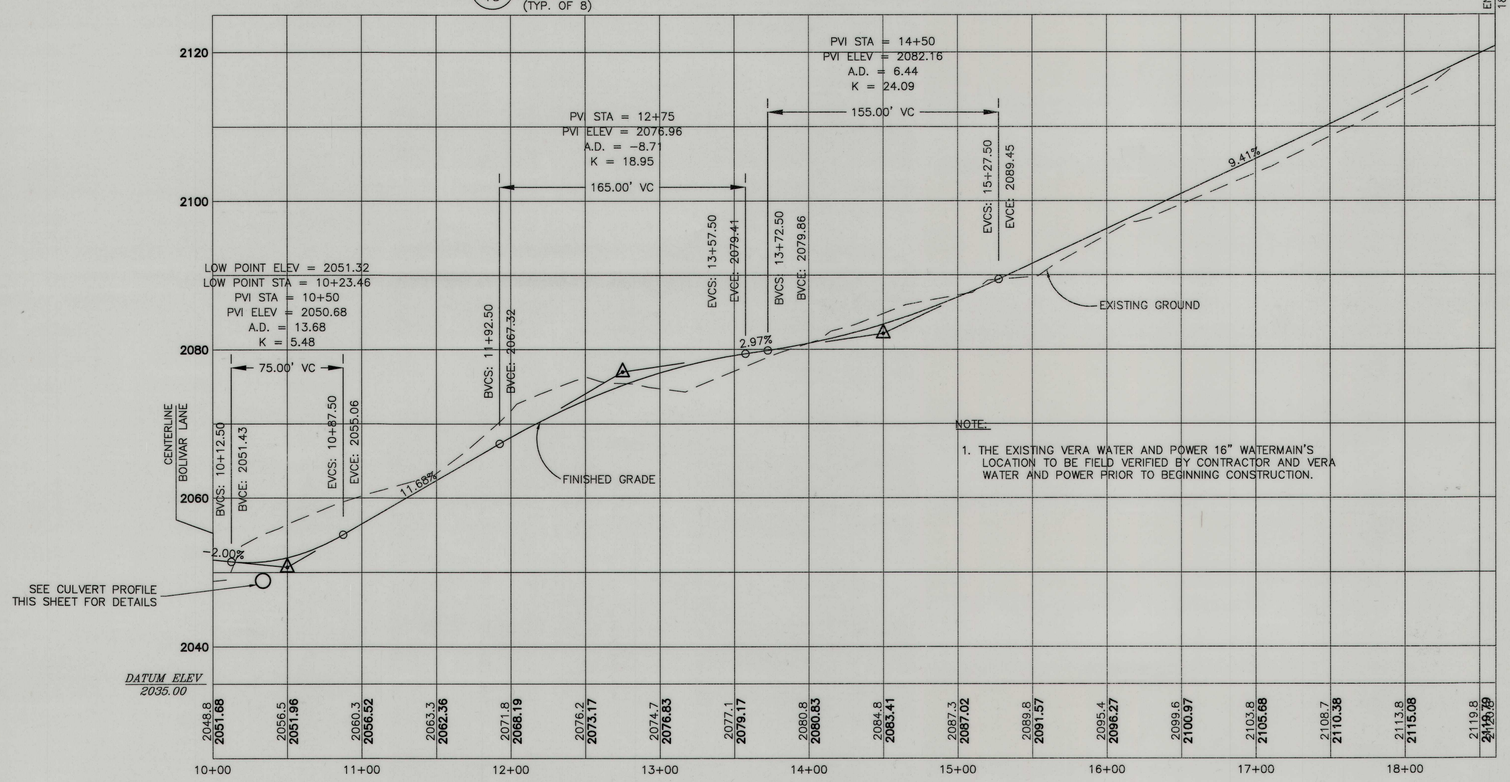

NOTE:

1. THE EXISTING VERA WATER AND POWER 16" WATERMAIN'S LOCATION TO BE FIELD VERIFIED BY CONTRACTOR AND VERA WATER AND POWER PRIOR TO BEGINNING CONSTRUCTION.

39th. LANE CENTERLINE PROFILE

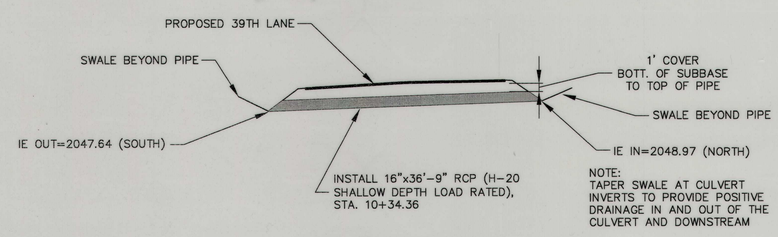

39TH LANE CULVERT PROFILE

SCALE: NOT TO SCALE

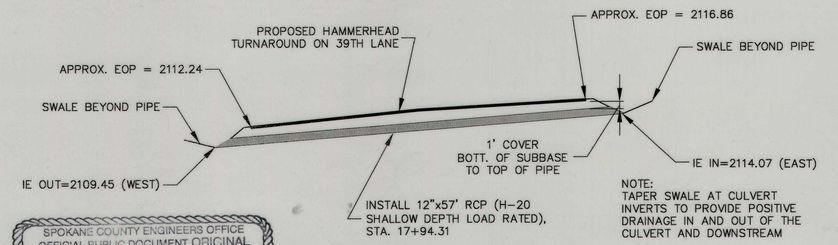

39TH LANE CULVERT PROFILE AT HAMMERHEAD

SCALE: NOT TO SCALE

SPOKANE COUNTY ENGINEERS OFFICE
OFFICIAL PUBLIC DOCUMENT ORIGINAL
CONSTRUCTION PLANS
PROJECT #: P-1904
DATE ACCEPTED: 04-12-18
ACCEPTANCE EXPIRES: 04-12-20
PROJECT LANE MILES PUBLIC: N/A
PROJECT LANE MILES PRIVATE:
CONSTRUCTION DOCUMENTATION AND CERTIFIED RECORD DRAWINGS, "AS-BUILTS" ARE REQUIRED PRIOR TO COUNTY ACCEPTANCE AND ESTABLISHMENT OF THE ROADS AND DRAINAGE FACILITIES FOR MAINTENANCE.
PERMIT REQUIRED! (509) 477-3200
NOTIFY PERMIT ENGINEER 2 BUSINESS DAYS PRIOR TO CONSTRUCTION

DEVELOPER'S APPROVAL:

Johnny Humphreys

* 39th Lane east of Bolivar revised to correct paving width to 24' per design intent + pvt. road requirement.

GREGORY S. MILLER — STATE OF WASHINGTON — 37450 — REGISTERED PROFESSIONAL ENGINEER

CALL BEFORE YOU DIG: 1-800-456-8000

BY	REVISIONS	DATE	PROJ.	FROM	AS BUILT	TO	ACCEPT
DPH	PER COUNTY COMMENTS 8/19/03	8/20/03					
DPH	PER COUNTY COMMENTS	3/26					

BENCH MARK DATUM	SCALE	DATE	STAFF
TBM B-2, RID #517	HORIZONTAL 50'	05/03	DRAWN DPH
ELEVATION 2023.36 NAVD88	VERTICAL 10'		CHECKED MF
LOCATION "x" ON FHY BOLT AT NORTHEAST CORNER OF SHORT PLAT			APPROVED

AC
ADAMS & CLARK, Inc.
1720 W. Fourth Ave.
Spokane, Washington 99204
(509) 747-4600 FAX (509) 747-8913

WHITETAIL RIDGE
39th. LANE
PLAN and PROFILE
SPOKANE COUNTY, WASHINGTON

TYPE OF IMPROVEMENT: STREET	
PROJECT NUMBER	PLAN NUMBER
2002-01-020	6