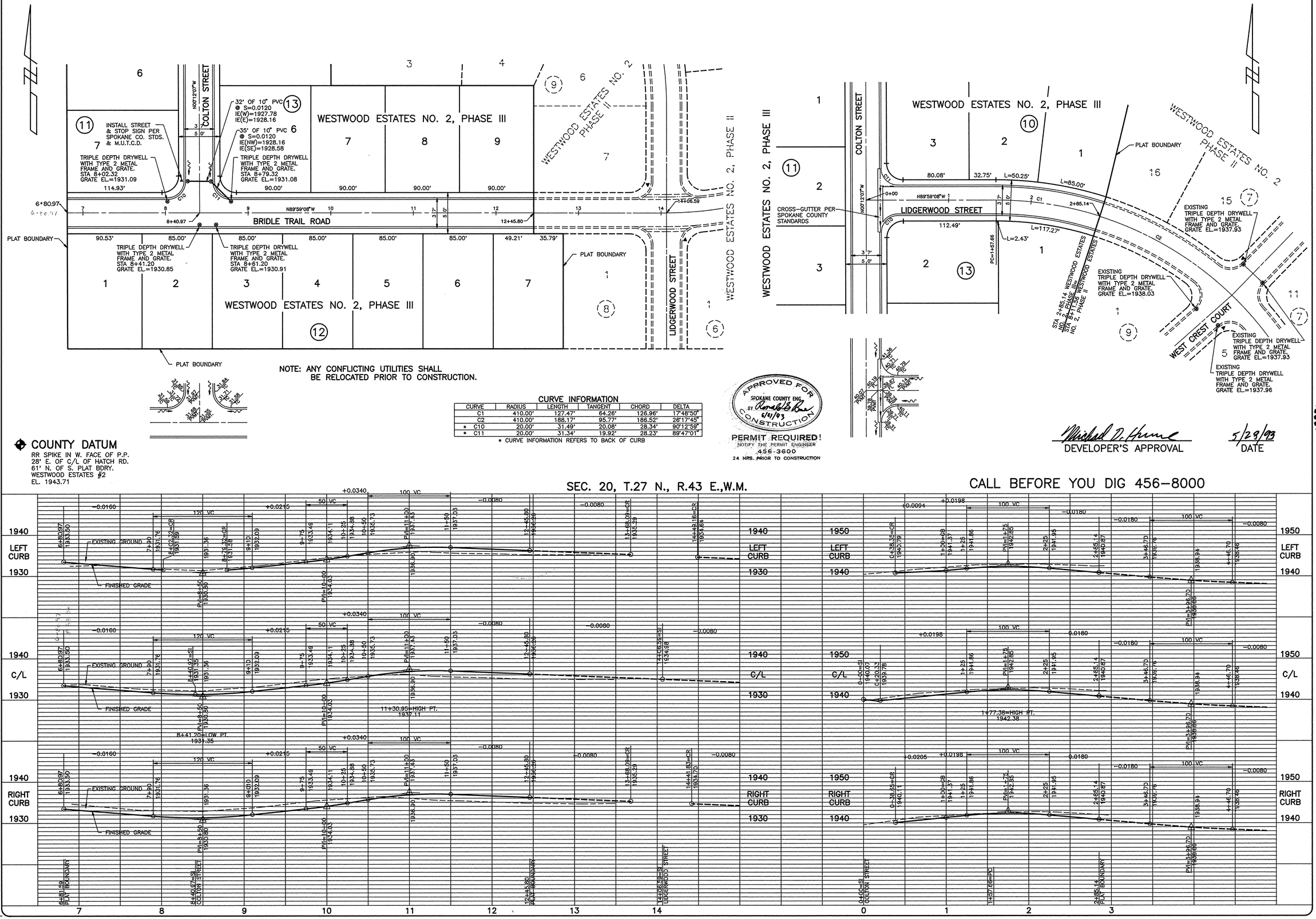

NOTE: ANY CONFLICTING UTILITIES SHALL BE RELOCATED PRIOR TO CONSTRUCTION.

CURVE INFORMATION

CURVE	RADIUS	LENGTH	TANGENT	CHORD	DELTA
C1	410.00'	127.47'	64.26'	126.96'	17°48'50"
C2	410.00'	188.17'	95.77'	186.52'	26°17'45"
* C10	20.00'	31.49'	20.08'	28.34'	90°12'59"
* C11	20.00'	31.34'	19.92'	28.23'	89°47'01"

* CURVE INFORMATION REFERS TO BACK OF CURB

APPROVED FOR CONSTRUCTION
SPOKANE COUNTY ENG.
BY Ronald S. Rose
6/21/93

PERMIT REQUIRED!
NOTIFY THE PERMIT ENGINEER
456-3600
24 HRS. PRIOR TO CONSTRUCTION

Michael D. Hume
DEVELOPER'S APPROVAL

5/28/93
DATE

COUNTY DATUM
RR SPIKE IN W. FACE OF P.P.
28' E. OF C/L OF HATCH RD.
61' N. OF S. PLAT BDRY.
WESTWOOD ESTATES #2
EL. 1943.71

SEC. 20, T.27 N., R.43 E.,W.M.

CALL BEFORE YOU DIG 456-8000

SCALE HORIZONTAL 1"=50' VERTICAL 1"=10'

DATE 5/27/93
DWN. MWK
CHK. SPS
APP. SPS

REVISIONS

NO.	DATE	BY

STEVEN P. SOLTY, STATE OF WASHINGTON, REGISTERED PROFESSIONAL ENGINEER

INLAND PACIFIC ENGINEERING
South 25 Altamont Spokane, Washington 99202
(509) 535-1410

WESTWOOD ESTATES NO. 2, PHASE III
BRIDLE TRAIL ROAD
LIDGERWOOD STREET

STREET

SHEET 1 OF 2
JOB NUMBER 92123

LP1624B-PP-1.TIF

1624B

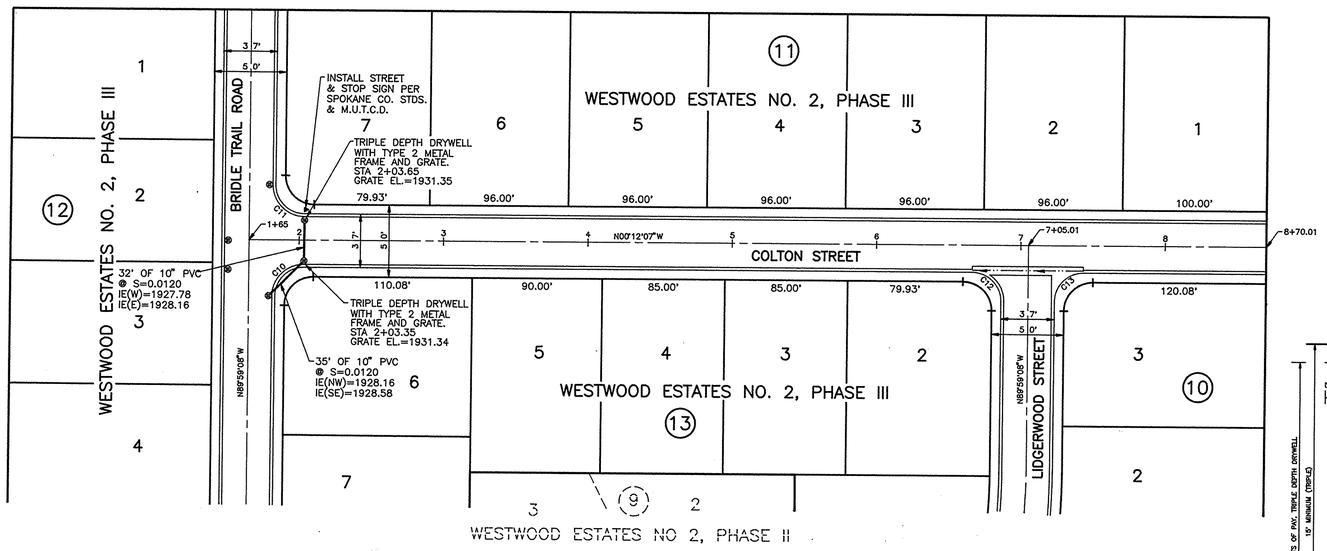

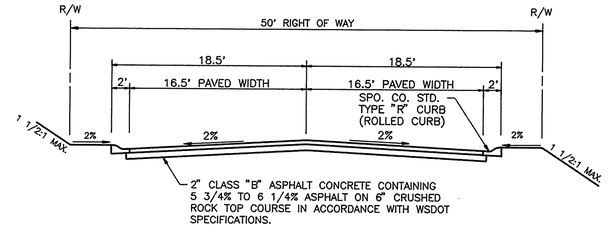

TYPICAL CROSS-SECTION
COLTON STREET
BRIDLE TRAIL ROAD
LIDGERWOOD STREET

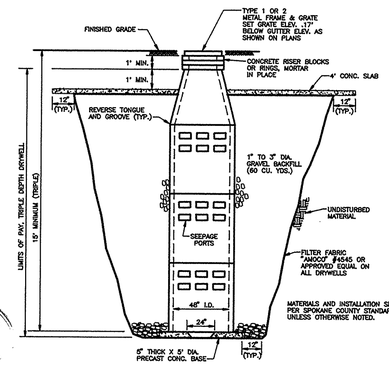

TRIPLE DEPTH DRYWELL

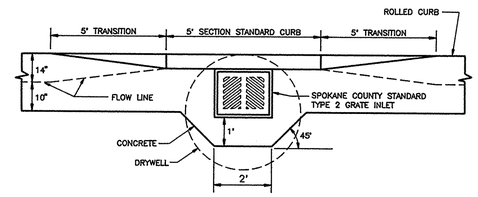

GRATE INSTALLATION DETAIL
ROLLED CURB

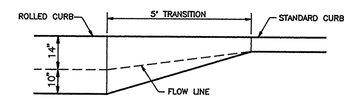

CURB TRANSITION DETAIL
ROLLED CURB TO STANDARD CURB

CURVE INFORMATION

CURVE	RADIUS	LENGTH	TANGENT	CHORD	DELTA
* C10	20.00'	31.34'	19.92'	28.23'	89°47'01"
* C11	20.00'	31.49'	20.08'	28.34'	90°12'59"
* C12	20.00'	31.49'	20.08'	28.34'	90°12'59"
* C13	20.00'	31.34'	19.92'	28.23'	89°47'01"

* CURVE INFORMATION REFERS TO BACK OF CURVE

APPROVED FOR CONSTRUCTION
SPOKANE COUNTY ENG.
BY Ronald B. Rose
6/2/03

PERMIT REQUIRED!
NOTIFY THE PERMIT ENGINEER
456-3600
24 HRS. PRIOR TO CONSTRUCTION

COUNTY DATUM
RR SPIKE IN W. FACE OF P.P. 28' E. OF C/L OF HATCH RD. 61'N. OF S. PLAT BDRY.
WESTWOOD ESTATES #2
ELEVATION = 1943.71

NOTE: ANY CONFLICTING UTILITIES SHALL BE RELOCATED PRIOR TO CONSTRUCTION.

SEC. 20, T.27 N., R.43 E.,W.M.

CALL BEFORE YOU DIG 456-8000

Michael D. Thume
DEVELOPER'S APPROVAL

5/28/03
DATE



SCALE	
HORIZONTAL	1"=50'
VERTICAL	1"=10'

DATE	5/27/93
DWN.	MWK
CHK.	SPS
APP.	SPS

NO.	DATE	BY	REVISIONS

STATE OF WASHINGTON
STEVEN P. SOLTIS
REGISTERED PROFESSIONAL ENGINEER
EXPIRES 1-10-94

INLAND PACIFIC ENGINEERING
South 25 Altamont Spokane, Washington 99202
(509) 535-1410

WESTWOOD ESTATES NO. 2, PHASE III
COLTON STREET
STREET

SHEET 2 OF 2
JOB NUMBER 92123

L:\1624B-PP~2.DSF

1624B