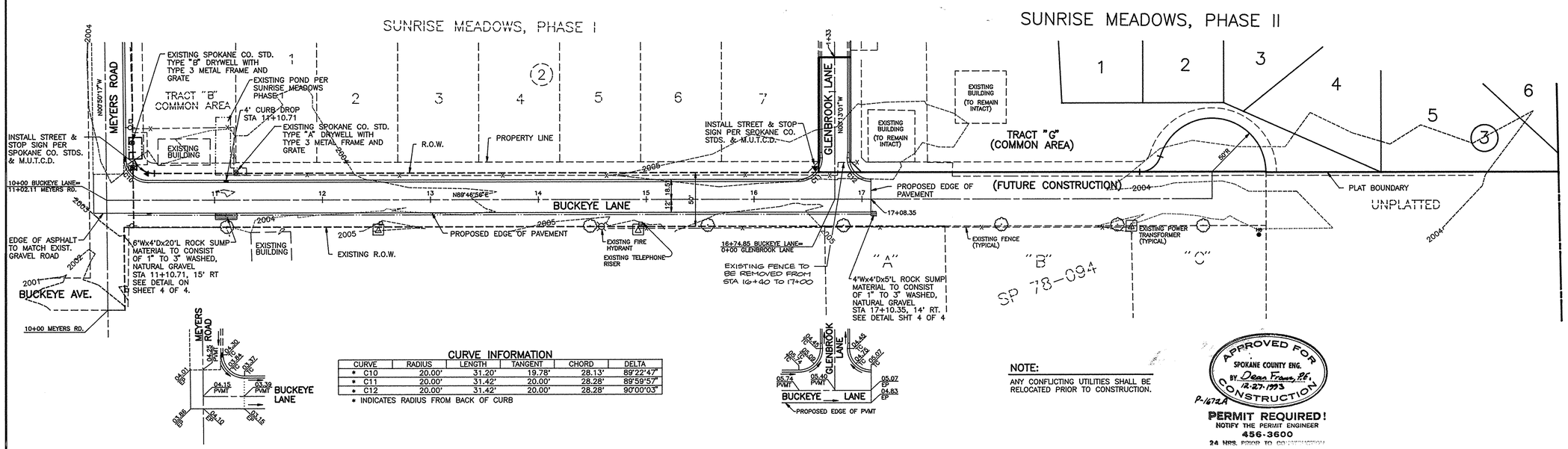

CURVE INFORMATION

CURVE	RADIUS	LENGTH	TANGENT	CHORD	DELTA
* C10	20.00'	31.20'	19.78'	28.13'	89°22'47"
* C11	20.00'	31.42'	20.00'	28.28'	89°59'57"
* C12	20.00'	31.42'	20.00'	28.28'	90°00'03"

* INDICATES RADIUS FROM BACK OF CURB

NOTE:
ANY CONFLICTING UTILITIES SHALL BE RELOCATED PRIOR TO CONSTRUCTION.

APPROVED FOR CONSTRUCTION
SPOKANE COUNTY ENG.
BY Dean Frame, P.E.
12-27-1993
P-1672A
PERMIT REQUIRED!
NOTIFY THE PERMIT ENGINEER
456-3600
24 HRS. PRIOR TO CONSTRUCTION

DEVELOPER'S APPROVAL

12/3/93
DATE

ASSUMED DATUM

USGS DATUM–19.35', BASED ON FOUND BRASS CAP SET AS SPOKANE COUNTY BM #132 LOCATED AT THE SOUTHEAST CORNER OF EUCLID AND BARKER RD. ELEVATION 2021.75 (USGS)

SEC. 8, T.25 N., R.45 E.,W.M.

CALL BEFORE YOU DIG 456–8000

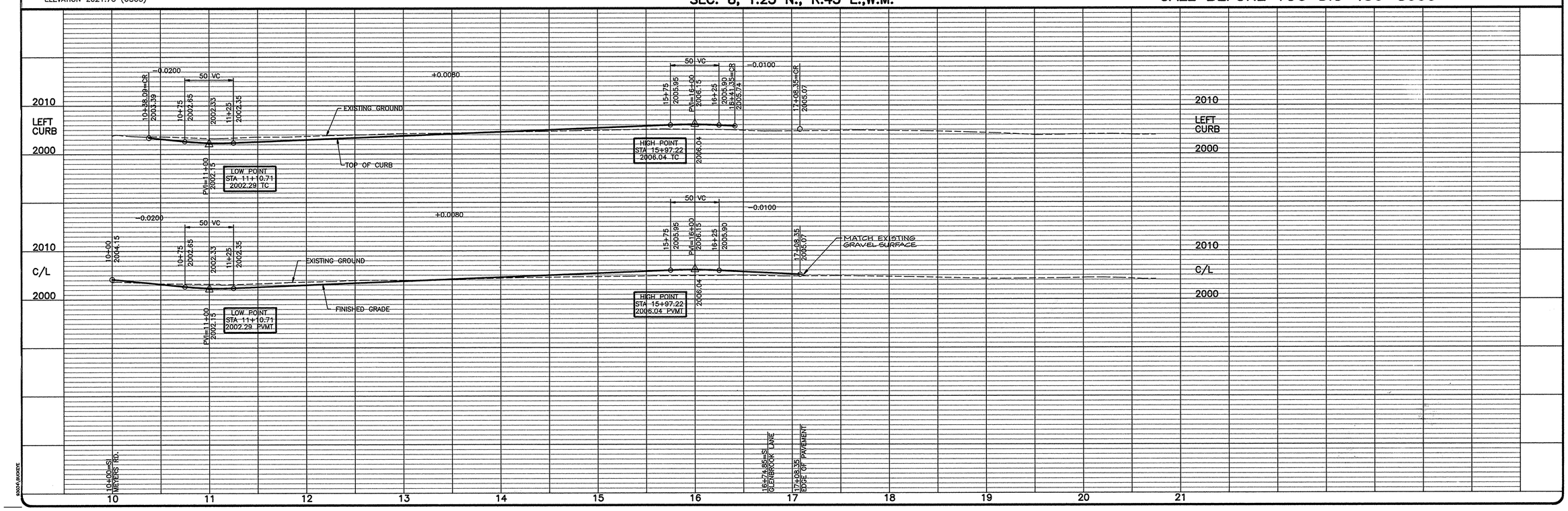

1672A-PP-1.TIF

1672 A

NO.	DATE	BY	REVISIONS

STEVEN P. SOLTYS, STATE OF WASHINGTON, 29885, REGISTERED PROFESSIONAL ENGINEER
EXPIRES 1-16-94

DATE: 12/2/93
DRAWN BY: MWK
DESIGNED BY: BAH
CHECKED BY: SPS

SCALE:
HORIZONTAL: 1"=50'
VERTICAL: 1"=10'

INLAND PACIFIC ENGINEERING
707 West 7th • Suite 200
Spokane, WA 99204
(509) 458-6840
FAX: (509) 458-6844

SUNRISE MEADOWS, PHASE II
BUCKEYE LANE
STREET

SHEET 1 OF 4
JOB NUMBER 93034

CALL BEFORE YOU DIG 456-8000

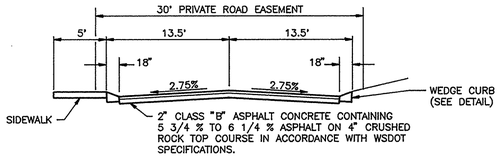

TYPICAL CROSS-SECTION
GRACE LANE, GLENBROOK LANE, & KARI LANE

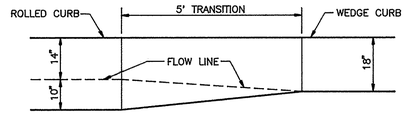

CURB TRANSITION DETAIL
ROLLED CURB TO WEDGE CURB

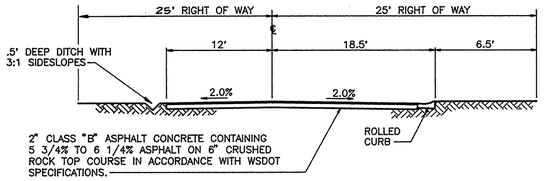

TYPICAL CROSS-SECTION
BUCKEYE LANE

CURB TRANSITION DETAIL
WEDGE CURB TO STANDARD CURB

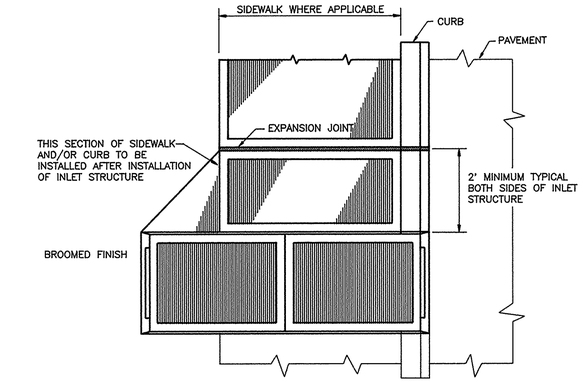

PLAN VIEW

DEVELOPER'S APPROVAL — DATE 12/3/93

NOTES:
1. ANY CONFLICTING UTILITIES SHALL BE RELOCATED PRIOR TO CONSTRUCTION.
2. ALL DRYWELLS SHALL BE INSTALLED WITH FILTER FABRIC (AMOCO #4545 OR APPROVED EQUAL) BETWEEN THE DRAIN ROCK AND THE EXCAVATED LATERAL GROUND SURFACE. THE FILTER FABRIC SHALL BE PLACED IN ACCORDANCE WITH SPOKANE COUNTY STANDARD DETAIL B-1.

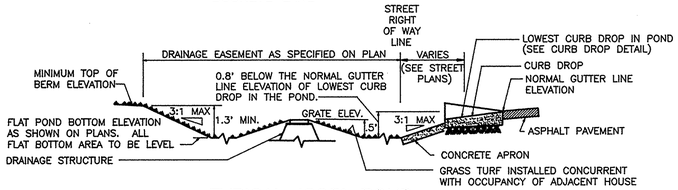

TYPICAL '208' POND WITH DRAINAGE STRUCTURE
SECTIONAL VIEW

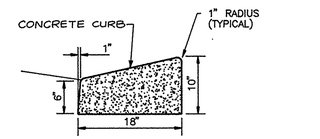

WEDGE CURB

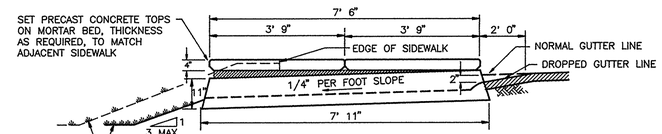

SIDE ELEVATION

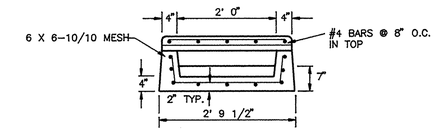

END ELEVATION

SIDEWALK & CURB INLET
8 / 4

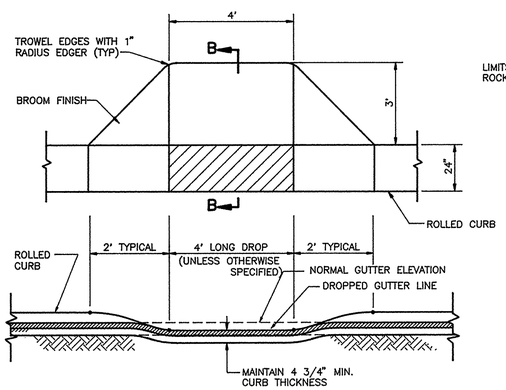

TYPICAL CURB DROP
IN ROLLED CURB

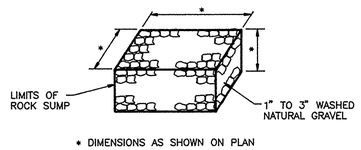

* DIMENSIONS AS SHOWN ON PLAN

ROCK SUMP DETAIL

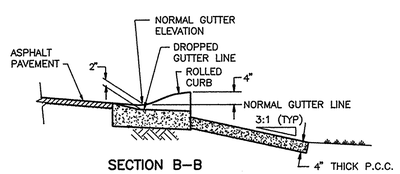

SECTION B-B

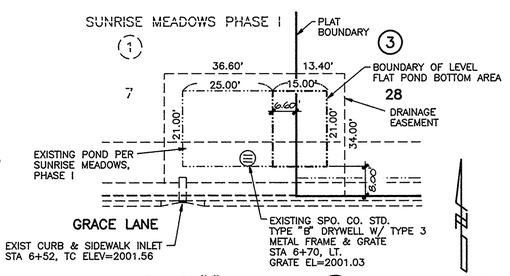

POND "I" — POND BOTTOM EL.= 2000.53 — 1/4

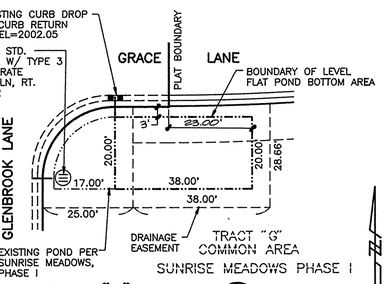

POND "N" — POND BOTTOM EL.= 2001.02 — 2/4

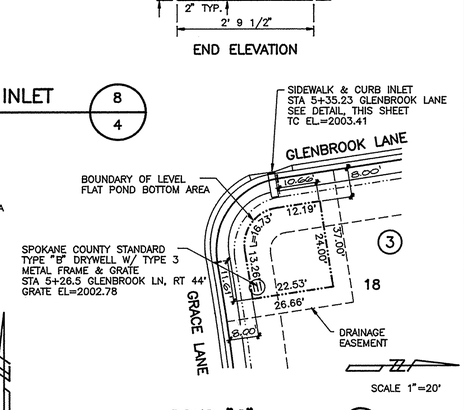

POND "Q" — POND BOTTOM EL.= 2002.28, MAX WATER LEVEL=2002.91, TOP OF BERM=2003.58 — 3/4

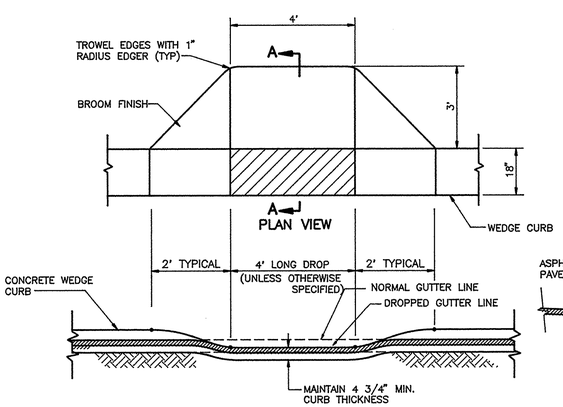

TYPICAL CURB DROP
IN WEDGE CURB

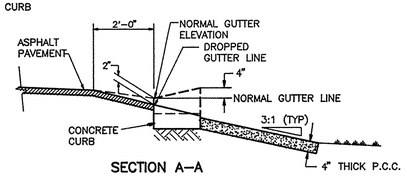

SECTION A-A

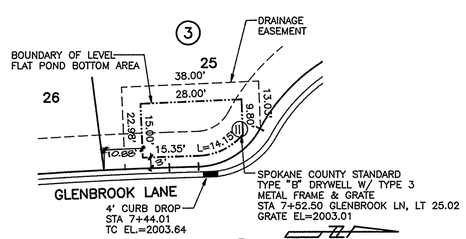

POND "J" — POND BOTTOM EL.= 2002.51, MAX. WATER LEVEL=2003.14, TOP OF BERM=2003.81, BOTTOM AREA=402.93 ft² — 4/4

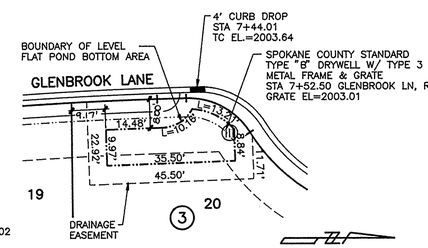

POND "K" — POND BOTTOM EL.= 2002.51, MAX. WATER LEVEL=2003.14, TOP OF BERM=2003.81, BOTTOM AREA=398.19 ft² — 5/4

APPROVED FOR CONSTRUCTION
SPOKANE COUNTY ENG.
BY Dean Franz, P.E.
12-27-1993
P-1672A
PERMIT REQUIRED!
NOTIFY THE PERMIT ENGINEER
456-3600
24 HRS. PRIOR TO CONSTRUCTION

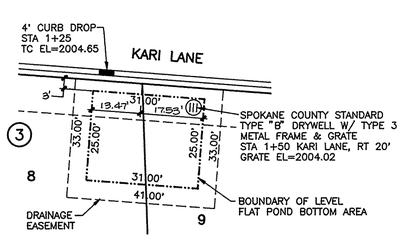

POND "M" — POND BOTTOM EL.= 2003.52, MAX. WATER LEVEL=2004.15, TOP OF BERM=2004.82 — 7/4

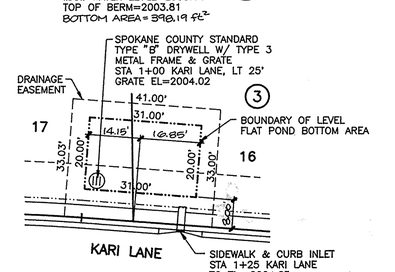

POND "L" — POND BOTTOM EL.= 2003.52, MAX. WATER LEVEL=2004.15, TOP OF BERM=2004.82 — 6/4

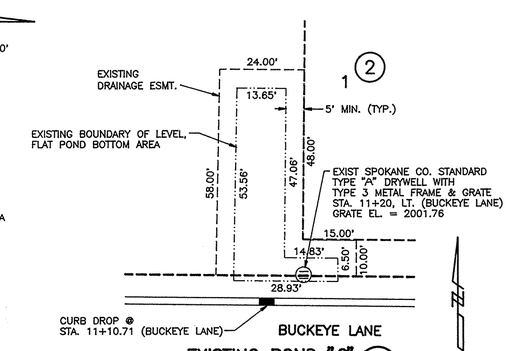

EXISTING POND "G" — POND BOTTOM EL.= 2001.26 — 7/4

NO.	DATE	BY	REVISIONS

STEVEN P. SOLTZ — STATE OF WASHINGTON — 15 — REGISTERED PROFESSIONAL ENGINEER

EXPIRES 1-15-94

DATE: 12/2/93
DRAWN BY: BAH
DESIGNED BY: MWK
CHECKED BY: SPS

SCALE: HORIZONTAL: 1"=50' VERTICAL: 1"=10'

INLAND PACIFIC ENGINEERING
707 West 7th • Suite 200
Spokane, WA 99204
(509) 458-6840
FAX: (509) 458-6844

SUNRISE MEADOWS, PHASE II, P.U.D.
DETAIL SHEET
STREET

SHEET 4 OF 4
JOB NUMBER 93034

93034 DETAILS

LP1675A-UTIL-1.TIF

1672 A

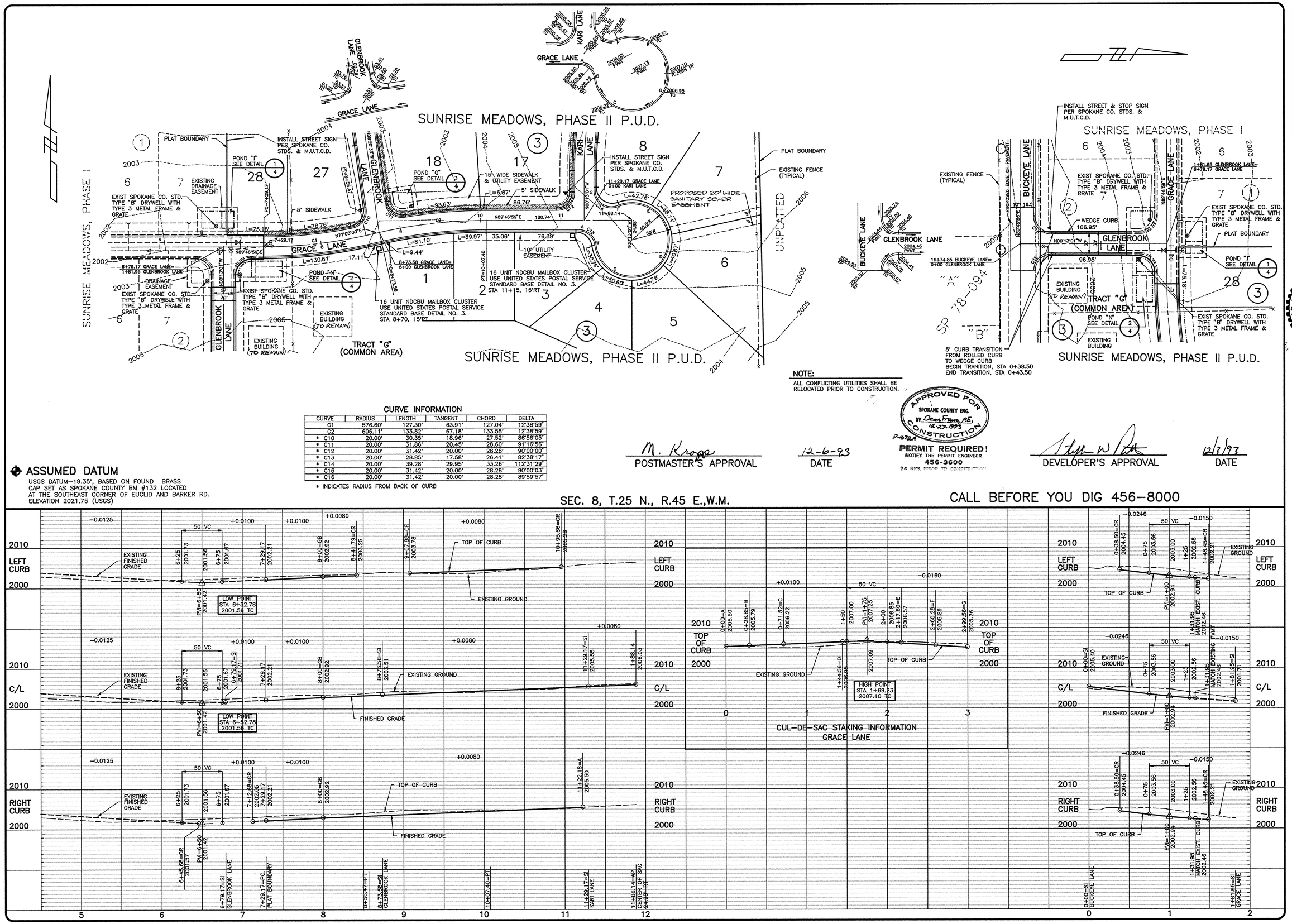

NOTE:
ALL CONFLICTING UTILITIES SHALL BE RELOCATED PRIOR TO CONSTRUCTION.

APPROVED FOR CONSTRUCTION
SPOKANE COUNTY ENG.
BY Dean Frank, P.E.
12-27-1993
P-1672A
PERMIT REQUIRED!
NOTIFY THE PERMIT ENGINEER
456-3600
24 HRS. PRIOR TO CONSTRUCTION

CURVE INFORMATION

CURVE	RADIUS	LENGTH	TANGENT	CHORD	DELTA
C1	576.60'	127.30'	63.91'	127.04'	12°38'59"
C2	606.11'	133.82'	67.18'	133.55'	12°38'59"
* C10	20.00'	30.35'	18.96'	27.52'	86°56'05"
* C11	20.00'	31.86'	20.45'	28.60'	91°16'56"
* C12	20.00'	31.42'	20.00'	28.28'	90°00'00"
* C13	20.00'	28.85'	17.58'	26.41'	82°38'17"
* C14	20.00'	39.28'	29.95'	33.26'	112°31'29"
* C15	20.00'	31.42'	20.00'	28.28'	90°00'03"
* C16	20.00'	31.42'	20.00'	28.28'	89°59'57"

* INDICATES RADIUS FROM BACK OF CURB

ASSUMED DATUM

USGS DATUM-19.35', BASED ON FOUND BRASS CAP SET AS SPOKANE COUNTY BM #132 LOCATED AT THE SOUTHEAST CORNER OF EUCLID AND BARKER RD. ELEVATION 2021.75 (USGS)

M. Kropp
POSTMASTER'S APPROVAL

12-6-93
DATE

Steven W. Pitt
DEVELOPER'S APPROVAL

12/3/93
DATE

REVISIONS

NO.	DATE	BY

STEVEN P. SOLTYS, STATE OF WASHINGTON, 29885, REGISTERED PROFESSIONAL ENGINEER

DATE: 12/2/93
DRAWN BY: MWK
DESIGNED BY: BAH
CHECKED BY: SPS

SCALE:
HORIZONTAL: 1"=50'
VERTICAL: 1"=10'

INLAND PACIFIC ENGINEERING
707 West 7th • Suite 200
Spokane, WA 99204
(509) 458-6840
FAX: (509) 458-6844

SUNRISE MEADOWS, PHASE II
GRACE LANE
GLENBROOK LANE
STREET

SHEET 2 OF 4
JOB NUMBER 93034

LP1675A-PP-2.TIF

1672 A

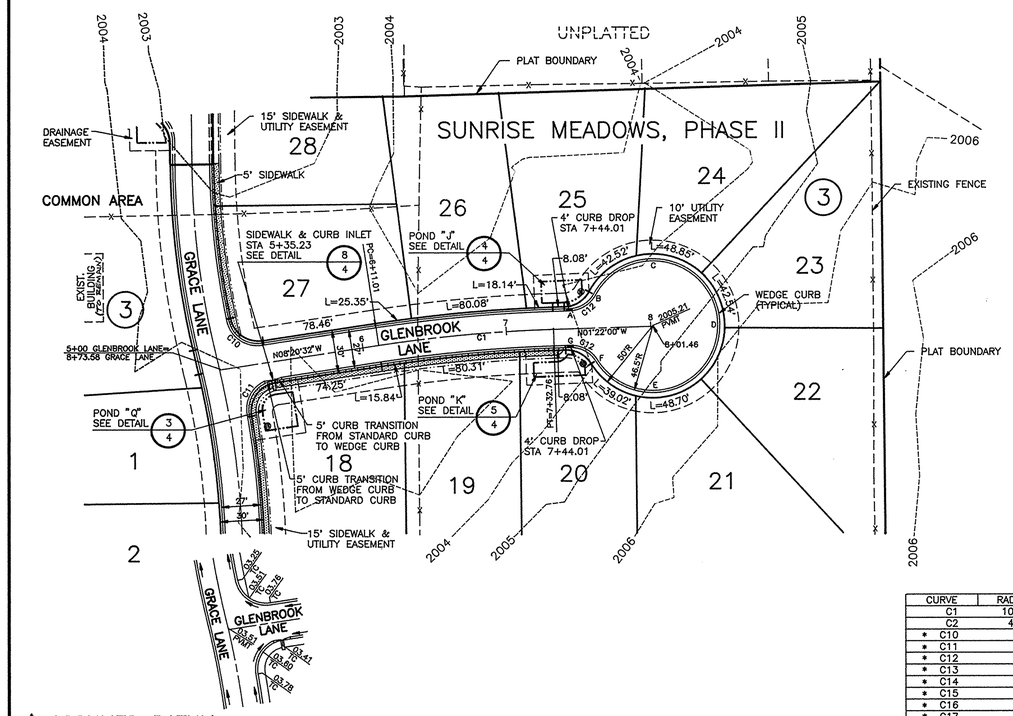

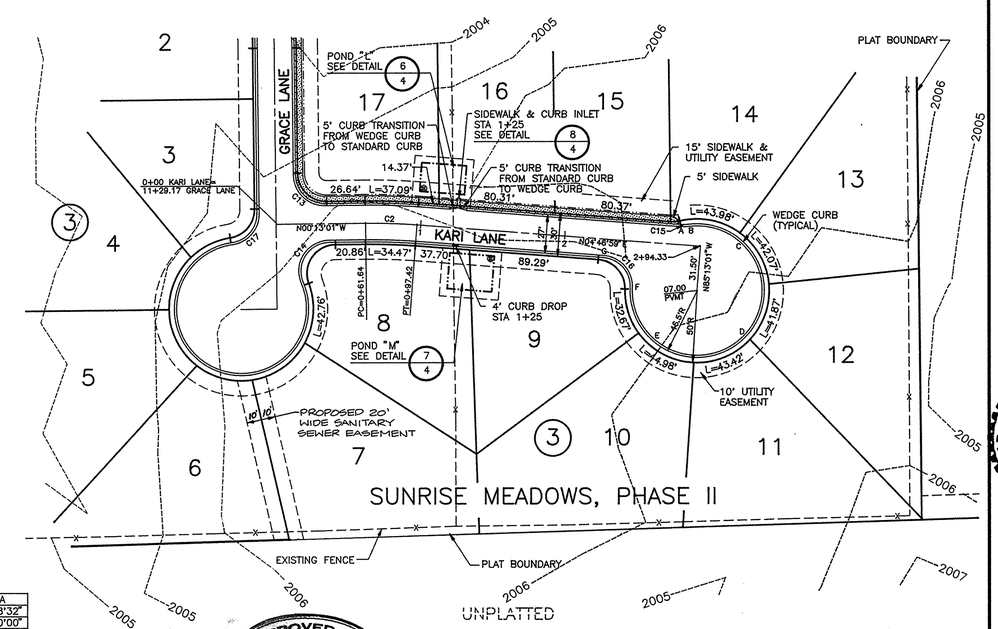

ASSUMED DATUM

USGS DATUM–19.35' BASED ON FOUND BRASS CAP SET AS SPOKANE COUNTY BM #132 LOCATED AT THE SOUTHEAST CORNER OF EUCLID AND BARKER RD. ELEVATION 2021.75 (USGS)

NOTE:

ANY CONFLICTING UTILITIES SHALL BE RELOCATED PRIOR TO CONSTRUCTION

CURVE INFORMATION

CURVE	RADIUS	LENGTH	TANGENT	CHORD	DELTA
C1	1000.00'	121.75'	60.95'	121.67'	06°58'32"
C2	410.00'	35.78'	17.90'	35.77'	05°00'00"
* C10	20.00'	30.35'	18.96'	27.52'	86°56'05"
* C11	20.00'	31.86'	20.45'	28.60'	91°16'56"
* C12	20.00'	20.86'	11.49'	19.92'	59°45'03"
* C13	20.00'	31.42'	20.00'	28.28'	90°00'00"
* C14	20.00'	39.28'	29.95'	33.26'	112°31'29"
* C15	20.00'	4.26'	2.14'	4.25'	12°11'33"
* C16	20.00'	30.81'	19.41'	27.86'	88°16'36"
* C17	20.00'	28.85'	17.58'	26.41'	82°38'17"

* INDICATES RADIUS FROM BACK OF CURB

APPROVED FOR CONSTRUCTION
SPOKANE COUNTY ENG.
BY Dean Fromm, PE.
12-27-1993
P-1672A

PERMIT REQUIRED!
NOTIFY THE PERMIT ENGINEER
456-3600
24 HRS. PRIOR TO CONSTRUCTION

DEVELOPER'S APPROVAL — DATE 12/3/93

SEC. 8, T.25 N., R.45 E.,W.M.

CALL BEFORE YOU DIG 456–8000

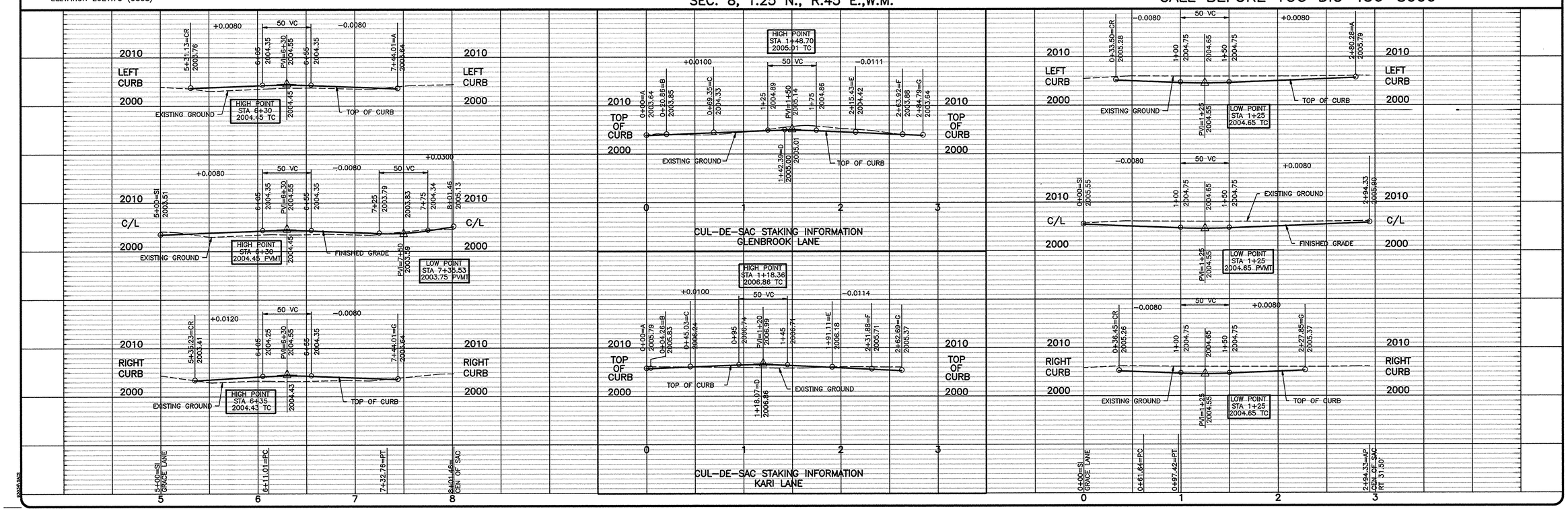

NO.	DATE	BY	REVISIONS

STATE OF WASHINGTON — STEVEN P. SOLTZ — 29985 — REGISTERED PROFESSIONAL ENGINEER — EXPIRES 1-19-94

DATE: 12/2/93
DRAWN BY: MWK
DESIGNED BY: BAH
CHECKED BY: SPS

SCALE:
HORIZONTAL: 1"=50'
VERTICAL: 1"=10'

INLAND PACIFIC ENGINEERING
707 West 7th • Suite 200
Spokane, WA 99204
(509) 458-6840
FAX: (509) 458-6844

SUNRISE MEADOWS, PHASE II
GLENBROOK LANE
KARI LANE
STREET

SHEET 3 OF 4
JOB NUMBER 93034

1672 A

LP1672A-PR-3.TIF