PINEWOOD HILLS FIRST ADDITION

West Half Northeast Quarter, Section 35, Township 27 North, Range 43 East, W.M.

Spokane County, Washington

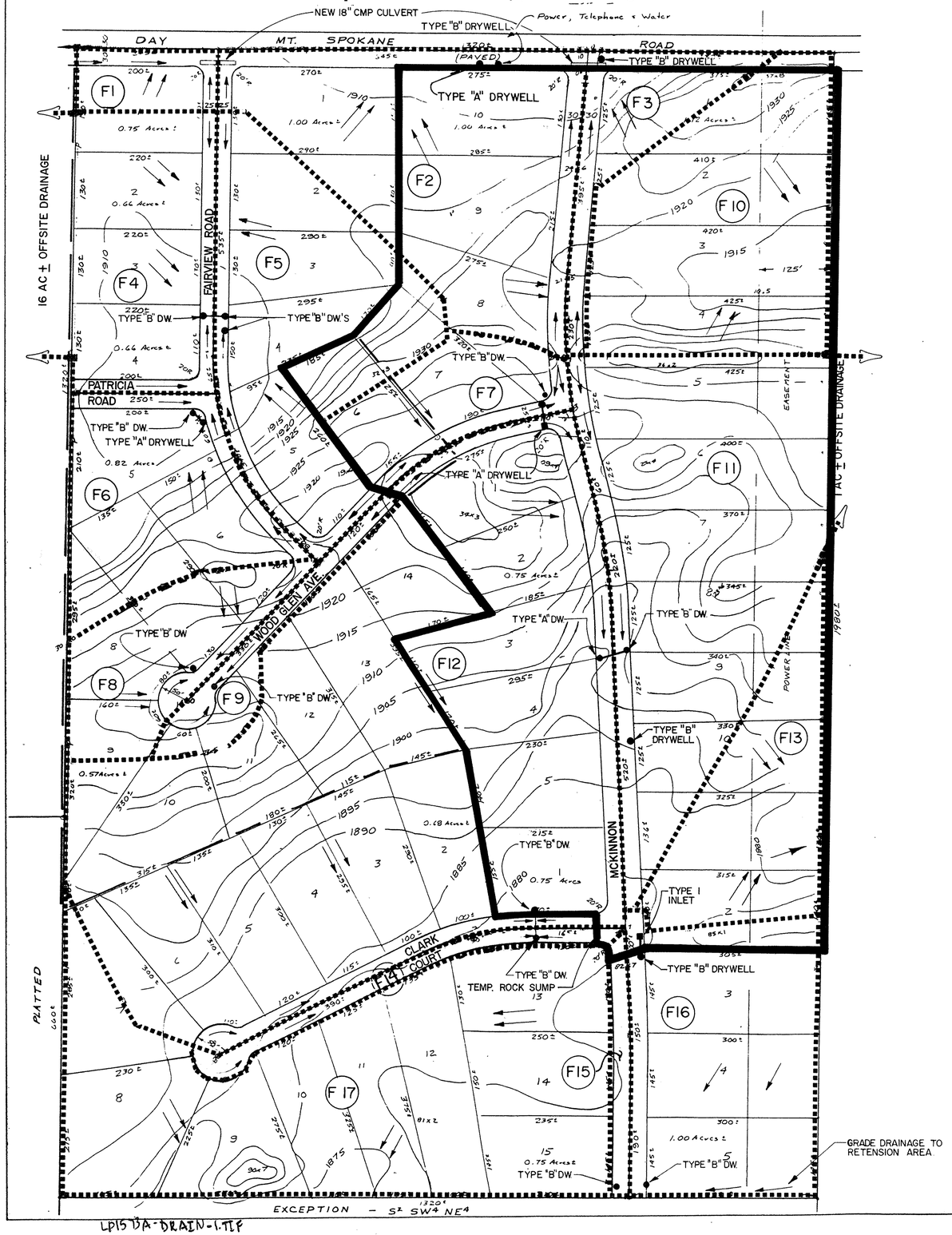

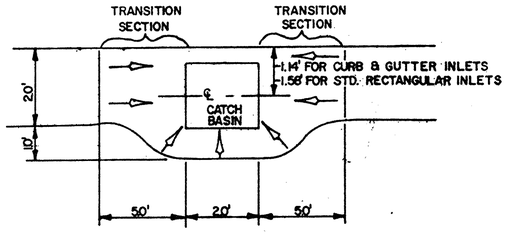

INLET TRANSITION DETAIL

SCALE: 1" = 100'

CONTOUR INTERVAL = 5 FOOT

LEGEND

BASIN BOUNDARY

EXIST. CONTOURS 1880

BASIN DESIGNATION F1

APPROVED FOR CONSTRUCTION
SPOKANE COUNTY, ENG.
BY Gary L. Nelson
7-11-90

PERMIT REQUIRED!
NOTIFY THE PERMIT ENGINEER
456-3600
24 HRS. PRIOR TO CONSTRUCTION

NOTES:

A. ROAD WIDTH WILL BE 36' THROUGH OUT.
B. DRYWELLS ARE SPOKANE COUNTY STANDARD TYPE "A" OR TYPE "B" AS SPECIFIED.
C. GRATES SHALL BE SPOKANE COUNTY STANDARD TYPE 1 AND TYPE 2 AS SPECIFIED.

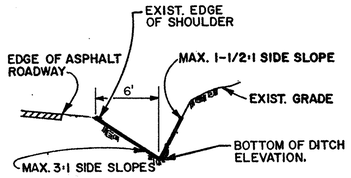

DITCH SECTION

MARK A. ARONSON
STATE OF WASHINGTON
REGISTERED PROFESSIONAL ENGINEER
#24681
2/1/90

REVISIONS			
REVISED PER PHASE 2 ROAD DESIGN			
DWN: L. Young	DATE: 7/13/89	APP:	
CK'D: L. Lunch	DATE: 7/14/89	APP:	

Taylor Engineering, Inc.
Civil Design and Land Planning

SCALE 1" = 100'

1/4

PINEWOOD HILLS FIRST ADDITION
WEST HALF NORTHEAST QUARTER, SECTION 35,
TOWNSHIP 27 NORTH, RANGE 43 EAST, W.M.

LP15 BA-DRAIN-1.TIF

REGION NO.	STATE	FED. AID PROJECT NO.	SHEET NO.
10	WASH		OF

SEC 35, T. 27 N, R. 43 E.W.M.

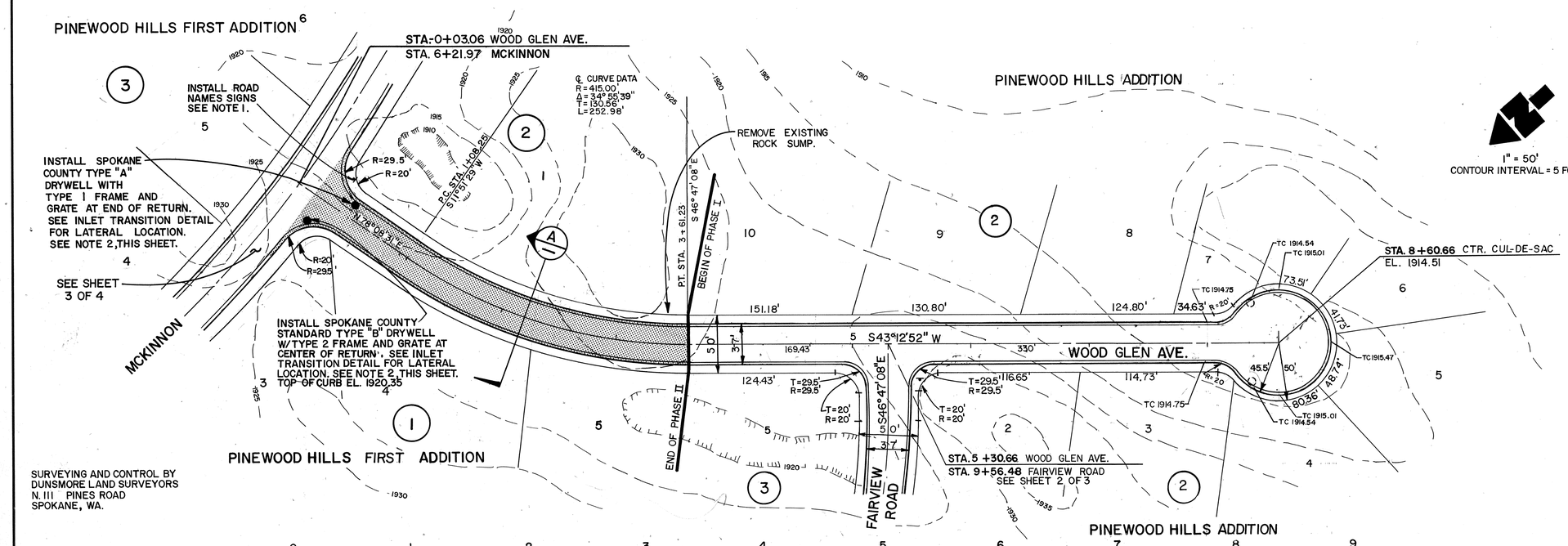

SURVEYING AND CONTROL BY
DUNSMORE LAND SURVEYORS
N. 111 PINES ROAD
SPOKANE, WA.

ROADWAY SECTION NOTES:

- THE TOP COURSE FOR ALL BASE SECTIONS SHALL BE 4" OF 5/8" MINUS CRUSHED SURFACING. BASE SHALL CONFORM TO ALL W.S.D.O.T. SPECS.
- ALL A.C.P. SHALL BE CLASS B W.S.D.O.T. SPEC. WITH ASPHALT CONTENT OF 5-3/4% TO 6-1/4%.

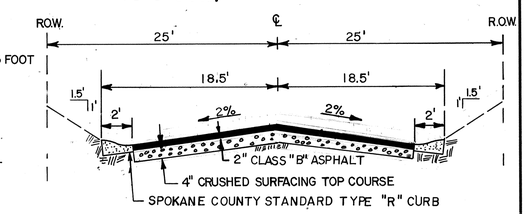

ROADWAY SECTION (A/2) 3,4
NO SCALE

NOTES:
1. SIGNS SHALL BE SPOKANE COUNTY STANDARD.
2. TOP OF GRATE ELEVATIONS ON DRYWELLS SHALL BE .50' BELOW TOP OF CURB.

SURVEYING AND CONTROL BY
DUNSMORE LAND SURVEYORS
N. 1115 PINES ROAD
SPOKANE, WA.

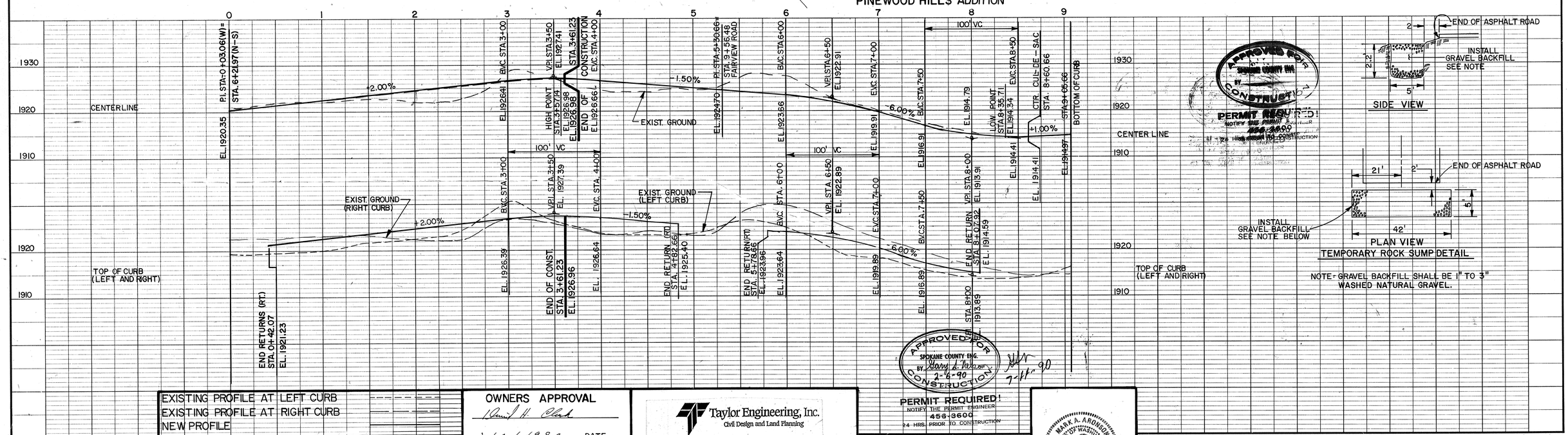

EXISTING PROFILE AT LEFT CURB
EXISTING PROFILE AT RIGHT CURB
NEW PROFILE

OWNERS APPROVAL
2/2/1990 DATE

Taylor Engineering, Inc.
Civil Design and Land Planning

APPROVED FOR CONSTRUCTION
SPOKANE COUNTY ENG.
BY 2-6-90

PERMIT REQUIRED!
NOTIFY THE PERMIT ENGINEER
456-3600
24 HRS. PRIOR TO CONSTRUCTION

MARK A. ARONSON
STATE OF WASHINGTON
REGISTERED PROFESSIONAL ENGINEER
#24681
2/1/90

No.	Date	By	Ckd.	Appr.	Revision
1	3/7/90				DESIGN PHASE II. STA. -0+03.06 TO STA. 3+61.23

Drawn By: 7/30/89
Designed By: 7/12/89
Checked By: 2-1-90

SCALE
HORIZONTAL 1"=50'
VERTICAL 1"=10'

OFFICE OF
SPOKANE COUNTY ENGINEER
N. 811 Jefferson St.
Spokane Wa. 99260
456-3600

Approved: _____ COUNTY ENGINEER
Date: _____

(ROAD)

PINEWOOD HILLS FIRST ADDITION
WOOD GLEN AVENUE STA 2+28.92 TO STA 8+60.66

SHEET 2 of 4

SEC. 35, T. 27 N., R 43 E.W.M.

REGION NO.	STATE	FED. AID PROJECT NO.	SHEET NO.
10	WASH		OF

SCALE 1"=50'

CONTOUR INTERVAL = 5 FOOT

"CALL BEFORE YOU DIG"
1-456-8000

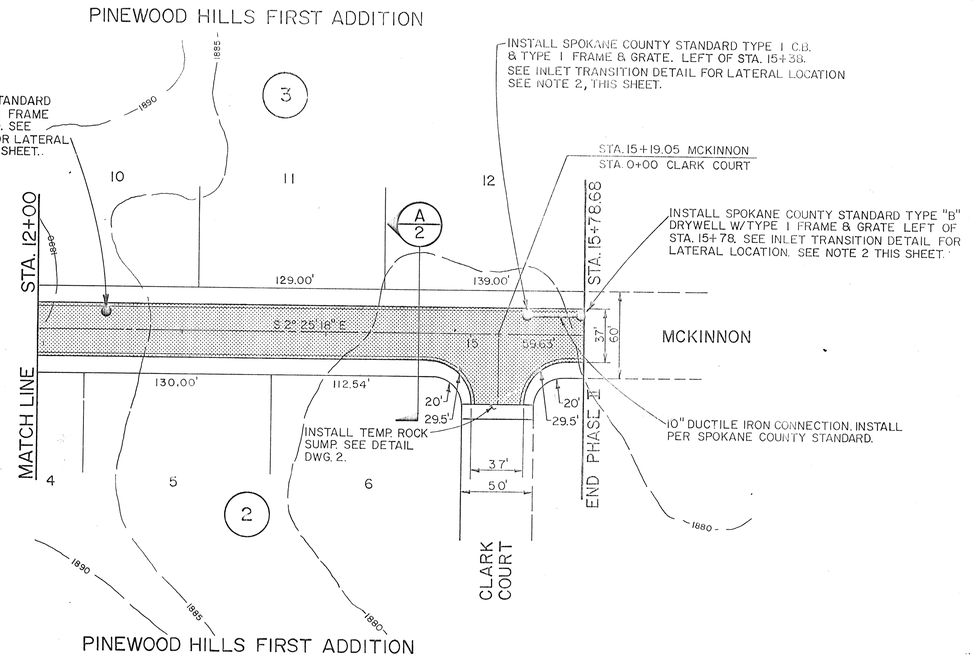

SURVEYING AND CONTROL BY
DUNSMORE LAND SURVEYORS
N. 111 PINES ROAD
SPOKANE, WA.

NOTES:

1. SIGNS SHALL BE SPOKANE COUNTY STANDARD
2. TOP OF GRATE ELEVATIONS ON DRYWELLS SHALL BE .50' BELOW TOP OF CURB.

SURVEYING AND CONTROL BY
DUNSMORE LAND SURVEYORS
N. 1115 PINES ROADS
SPOKANE, WA

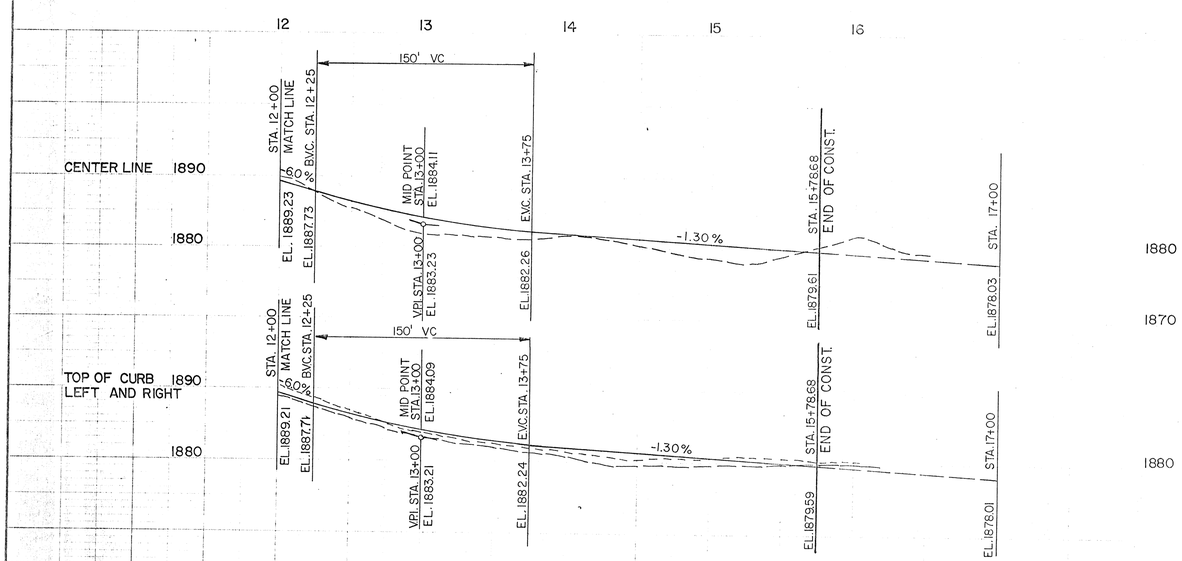

EXISTING PROFILE AT LEFT CURB
EXISTING PROFILE AT RIGHT CURB
NEW PROFILE

OWNERS APPROVAL

DATE

Taylor Engineering, Inc.
Civil Design and Land Planning

No.	Date	By	Ckd.	Appr.	Revision

Drawn By:	Date	SCALE	
Designed By:	3-5-90	HORIZONTAL	1" = 50'
Checked By:	3-6-90	VERTICAL	1" = 10'
	3-7-90		

OFFICE OF
SPOKANE COUNTY ENGINEER
N. 811 Jefferson St.
Spokane Wa. 99260
456-3600

Approved: _____ COUNTY ENGINEER

Date: _____

Mark R. Pelo
6/29/90

(ROAD)

PINEWOOD HILLS FIRST ADDITION
MCKINNON STA. 12+00 TO STA. 15+64.05

SHEET 4 of 4

REGION NO.	STATE	FED. AID PROJECT NO.	SHEET NO.
10	WASH		OF

'CALL BEFORE YOU DIG'
1-456-8000

SEC. 35, T.27 N., R.43 E.W.M.

PINEWOOD HILLS FIRST ADDITION

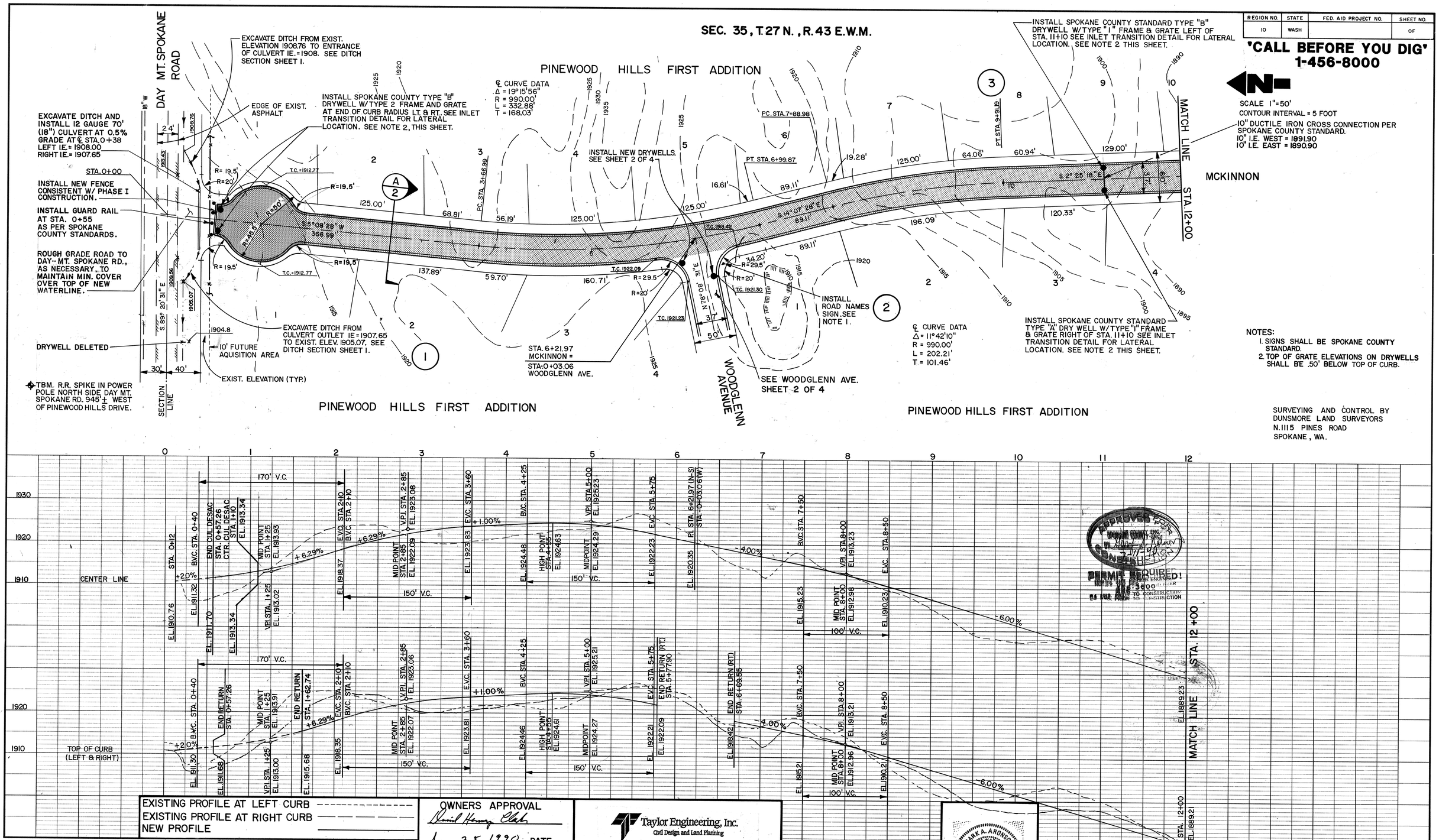

NOTES:
1. SIGNS SHALL BE SPOKANE COUNTY STANDARD.
2. TOP OF GRATE ELEVATIONS ON DRYWELLS SHALL BE .50' BELOW TOP OF CURB.

SURVEYING AND CONTROL BY
DUNSMORE LAND SURVEYORS
N.1115 PINES ROAD
SPOKANE, WA.

EXISTING PROFILE AT LEFT CURB
EXISTING PROFILE AT RIGHT CURB
NEW PROFILE

OWNERS APPROVAL
David Henry Clark
June 25, 1990 DATE

Taylor Engineering, Inc.
Civil Design and Land Planning

APPROVED FOR CONSTRUCTION
SPOKANE COUNTY ENG. DISTRICT
PERMIT REQUIRED!
NOTIFY THE SPOKANE COUNTY ENGINEER
456-3600
PRIOR TO CONSTRUCTION
NO WORK PERMITTED UNTIL CONSTRUCTION

MARK A. ARONSON
STATE OF WASHINGTON
REGISTERED PROFESSIONAL ENGINEER
#24681 6/29/90

No.	Date	By	Ckd.	Appr.	Revision
1	11-2-90				ADDED CUL-DE-SAC AT STA. 1+10

		Date
Drawn By:	Dal Clark	3-7-90
Designed By:	L. Busch	3-7-90
Checked By:		3-7-90

SCALE
HORIZONTAL 1" = 50'
VERTICAL 1" = 10'

OFFICE OF
SPOKANE COUNTY ENGINEER
N. 811 Jefferson St.
Spokane Wa. 99260
456-3600

Approved: _____ COUNTY ENGINEER
Date: _____

(ROAD)
PINEWOOD HILLS FIRST ADDITION
MCKINNON STA. 0+00 TO STA. 12+00

SHEET 3 of 4