PLAN & PROFILE

NORTHWOOD 5TH ADDITION

NORTHWOOD DRIVE & ELLA STREET

SECTION 31, T.26N., R.44 E.W.M.

ADAMS & CLARK, INC. W. 1803 Maxwell SPOKANE, WASHINGTON 99201 (509) 328-5853	DATE: JAN. 2, 1987	DWN: D.E. HOPP
	SCALE: HZ. 1"=50' VT. 1"=10'	F.B. No. 260
	FOR: GUNNING	W.O. No. 84-237

11-92 REVISED ELLA STREET

SHEET 1 OF 2

DEVELOPER'S APPROVAL

T.B.M. - EL.: 2377.80
SPIKE IN 12" PINE 50' LEFT OF ℄ STA. 28+50, NORTHWOOD DRIVE.

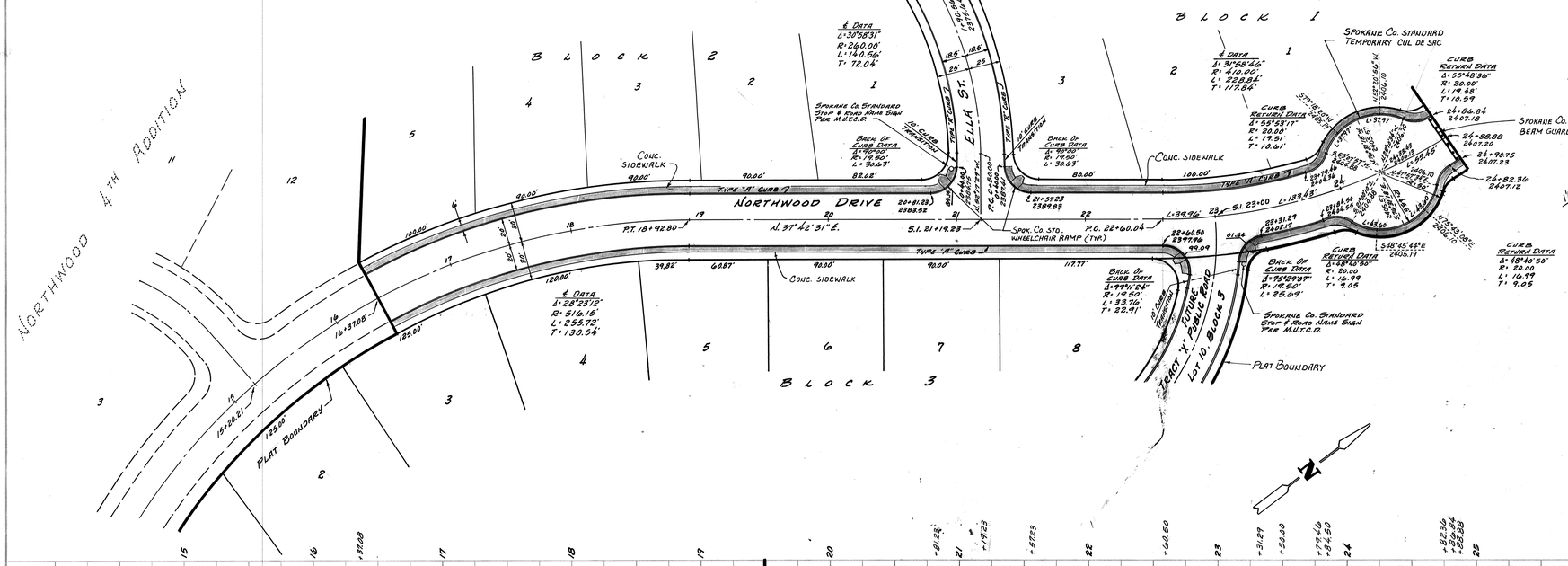

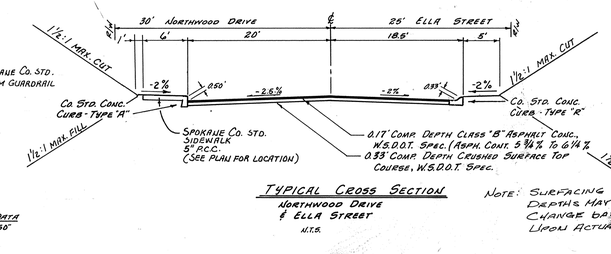

TYPICAL CROSS SECTION
NORTHWOOD DRIVE & ELLA STREET
N.T.S.

NOTE: SURFACING DEPTHS MAY CHANGE BASED UPON ACTUAL CONDITIONS.

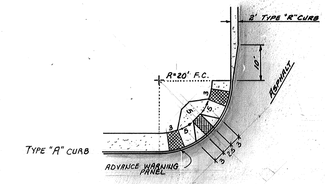

TYPICAL WHEELCHAIR RAMP & CURB TRANSITION
N.T.S.

NOTE: WHEELCHAIR RAMPS SHALL CONFORM TO SPOKANE CO. STD. PLAN S-8.

JAMES WESLEY PRESLEY #17498 REGISTERED P.E. AND P.L.S. STATE OF COLORADO
8-22-91

WA. LIC. # 28021 PLANS SEALED UNDER RCW 18.43.130 (3)

APPROVED FOR CONSTRUCTION SPOKANE COUNTY ENGINEER

PERMIT REQUIRED!
NOTIFY THE PERMIT ENGINEER
456-3600
24 HRS. PRIOR TO CONSTRUCTION

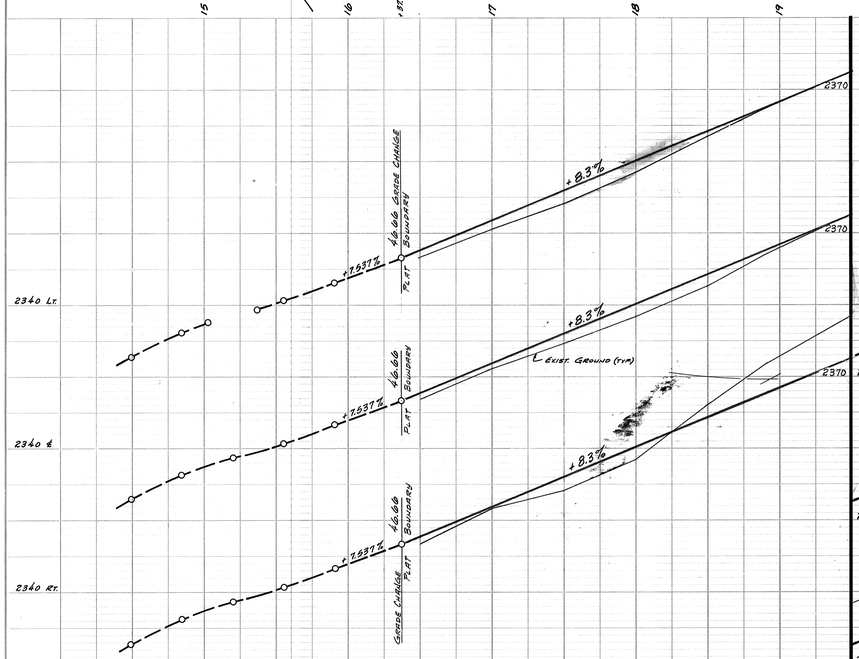

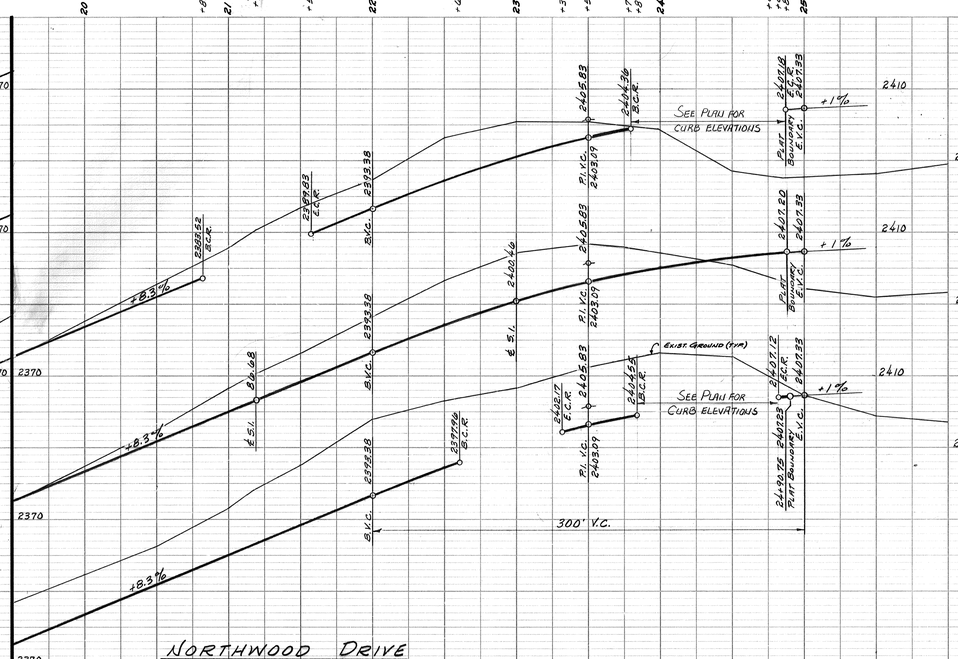

NORTHWOOD DRIVE



ELLA ST.

PLATE 1, PLAN-PROFILE
KEUFFEL & ESSER CO.
48 7024 MADE IN U.S.A.

83-078

#1454

PLAN & PROFILE

NORTHWOOD 5TH ADDITION

FUTURE PUBLIC ROAD TRACT "X" & 30' PRIVATE ROAD

SECTION 31, T. 26 N., R. 44 E.W.M.

Adams & Clark, Inc. Civil Engineers & Land Surveyors W1803 Maxwell Spokane, WA 99201 Phone 328-5853	DATE: JAN. 2, 1987	DWN: D.E. HOPP
	SCALE: H/Z 1"=50': V/T 1"=10'	F.B. No. 260
	FOR: GUIDING	W.O. No. 84-237

SHEET 2 OF 2

T.B.M. EL. = 2417.11
60d SPIKE IN 10" PINE 58' RT. OF ℄ STA. 24+00 NORTHWOOD DR.

Developer's Approval

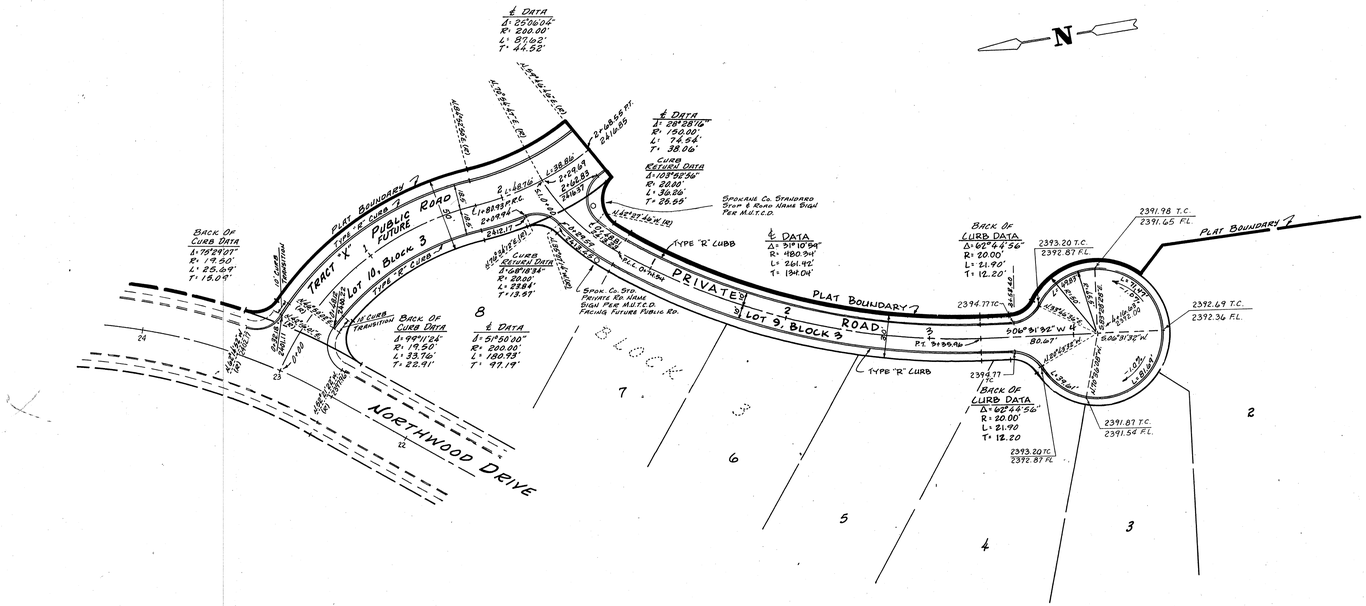

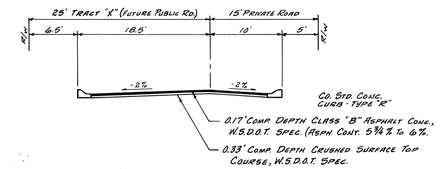

TYPICAL CROSS SECTION
TRACT "X" FUTURE PUBLIC ROAD & PRIVATE ROAD
NTS

JAMES WESLEY FRELICH
REGISTERED
17996
STATE OF COLORADO
8-22-91

WA LIC. # 20021 PLANS SEALED UNDER RCW 18.43.130 (3)

APPROVED FOR CONSTRUCTION

PERMIT REQUIRED!
NOTIFY THE PERMITS ENGINEER
456-3600
24 HRS. PRIOR TO CONSTRUCTION

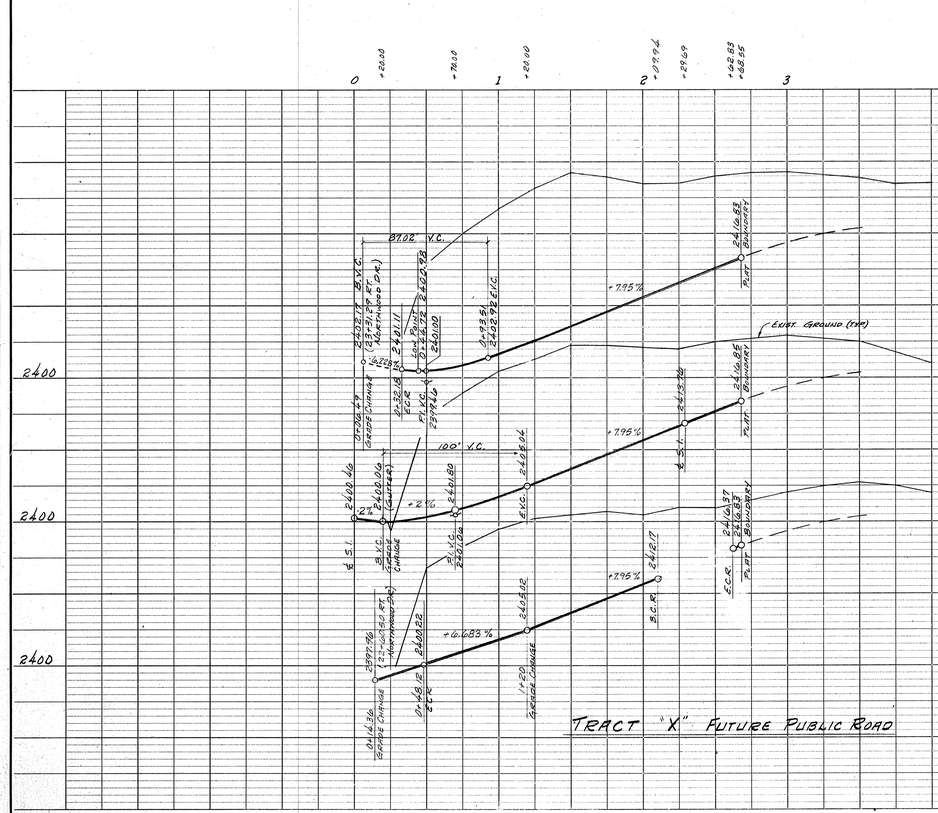

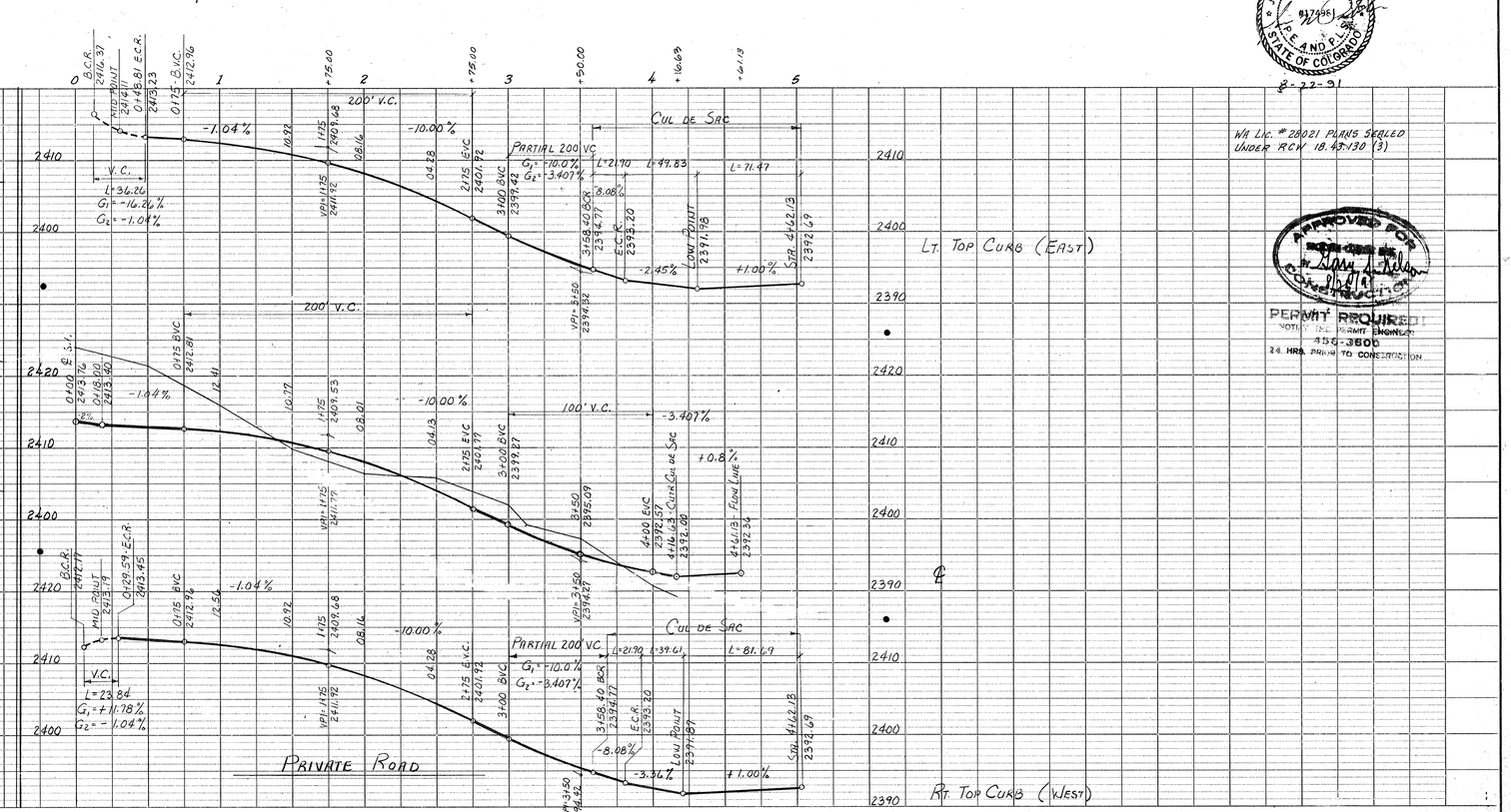

PLATE 1, PLAN-PROFILE