MT. VERNON PLACE
58 TH. LANE
LACEY LANE
ROAD PLANS PLAN & PROFILE
SHEET 1 OF SHEETS

Adams & Clark, Inc.
W. 1803 MAXWELL AVE.
SPOKANE, WA. 99201
(509) 328 - 5853

W.O.# 88-817.2 | DATE: FEB. 1989 | SCALE: HOR. 1"=50' VERT. 1"=10' | BY: L.A.W.

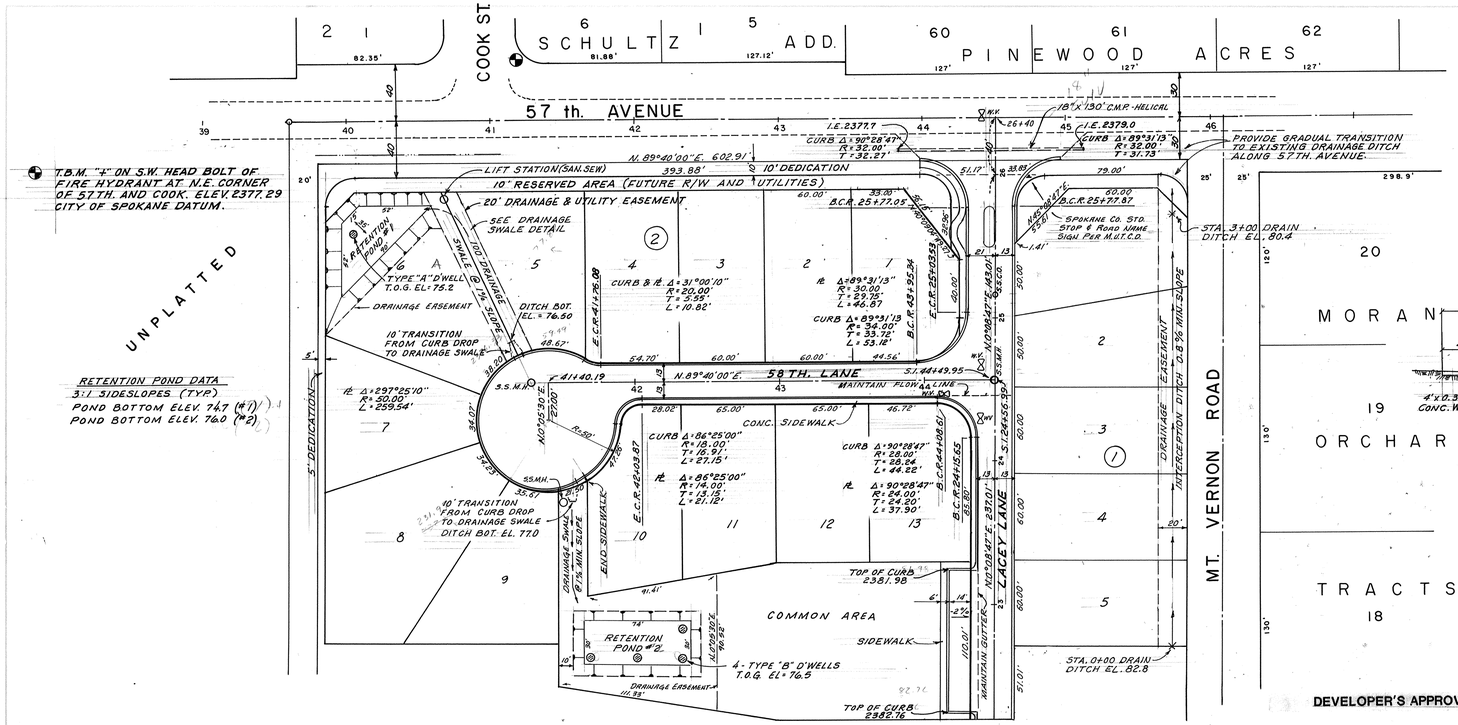

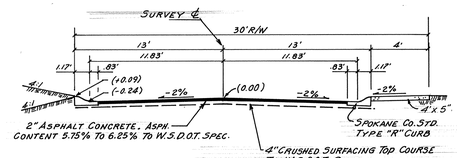

TYPICAL CROSS SECTION
58 TH. LANE & LACEY LANE
22+19.98 TO 24+56.99
NO SCALE

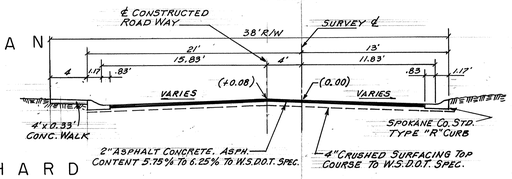

TYPICAL CROSS SECTION
LACEY LANE 24+56.99 - 26+30
NO SCALE

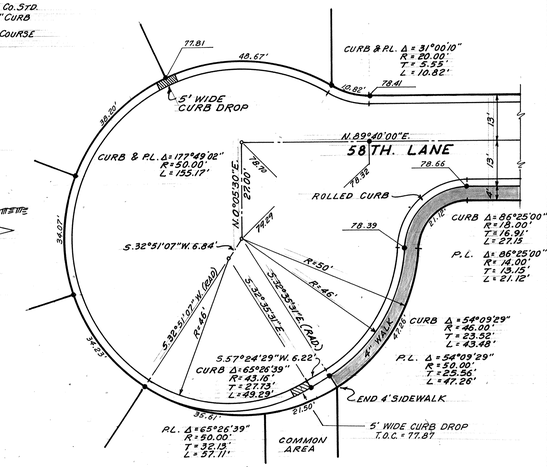

CULDESAC DETAIL
SCALE 1" = 20'

DEVELOPER'S APPROVAL Jerome J. Sullivan 6-19-89

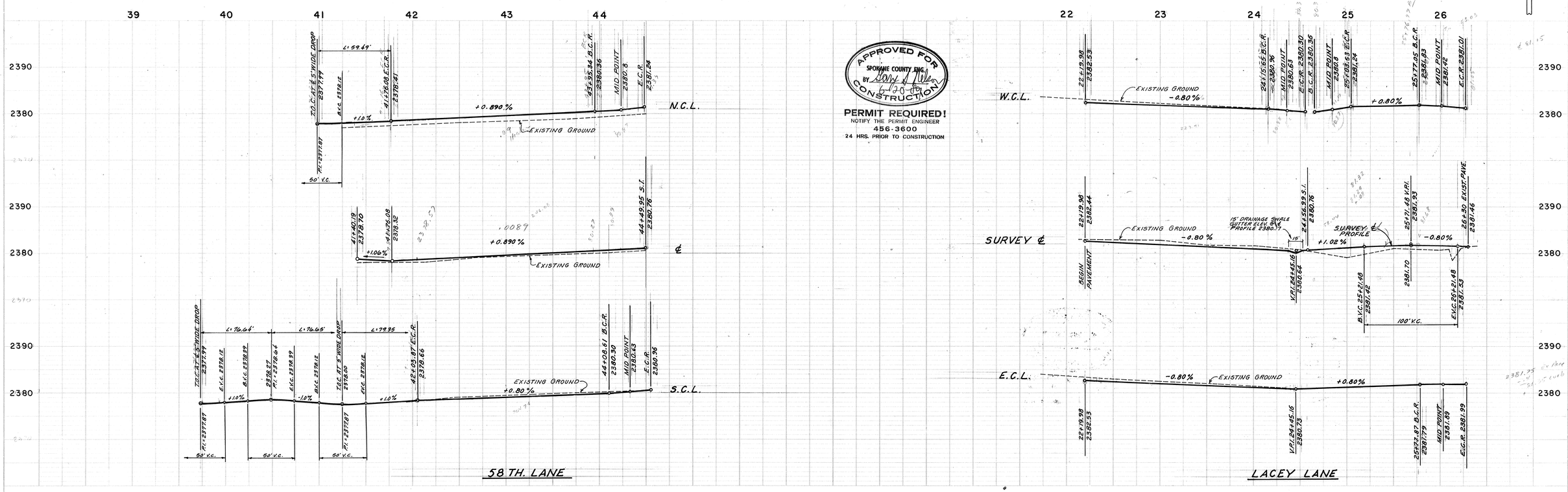

APPROVED FOR CONSTRUCTION
SPOKANE COUNTY ENG.
BY Larry L. Tyler 6-20-89

PERMIT REQUIRED!
NOTIFY THE PERMIT ENGINEER
456-3600
24 HRS. PRIOR TO CONSTRUCTION

Keuffel & Esser Company
48 / 2024 Made in U.S.A.

LP1557-PP-1-TIF

AF 48066A

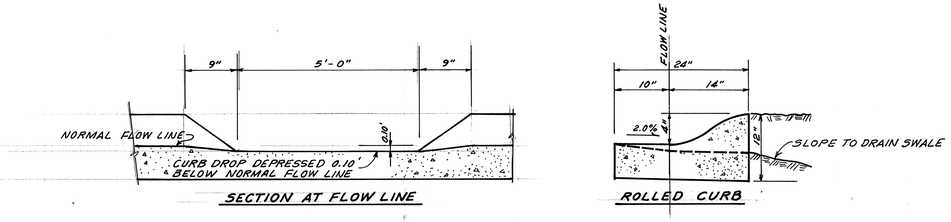

CURB DROP 58TH. LANE CULDESAC

NO SCALE

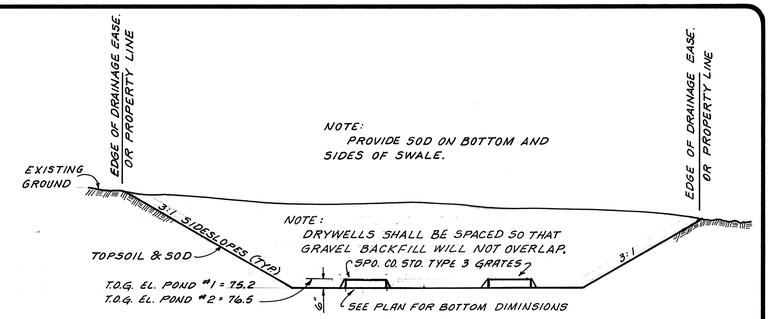

RETENTION POND SECTION

NO SCALE

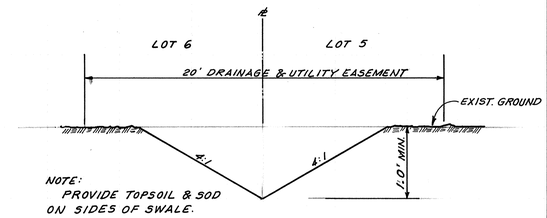

DRAINAGE SWALE BETWEEN LOTS 5 & 6, BLOCK 2

NO SCALE

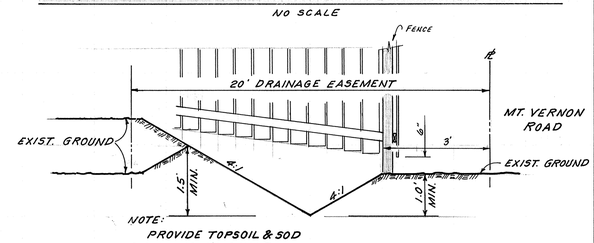

DRAINAGE SWALE ALONG MT. VERNON RD.

NO SCALE

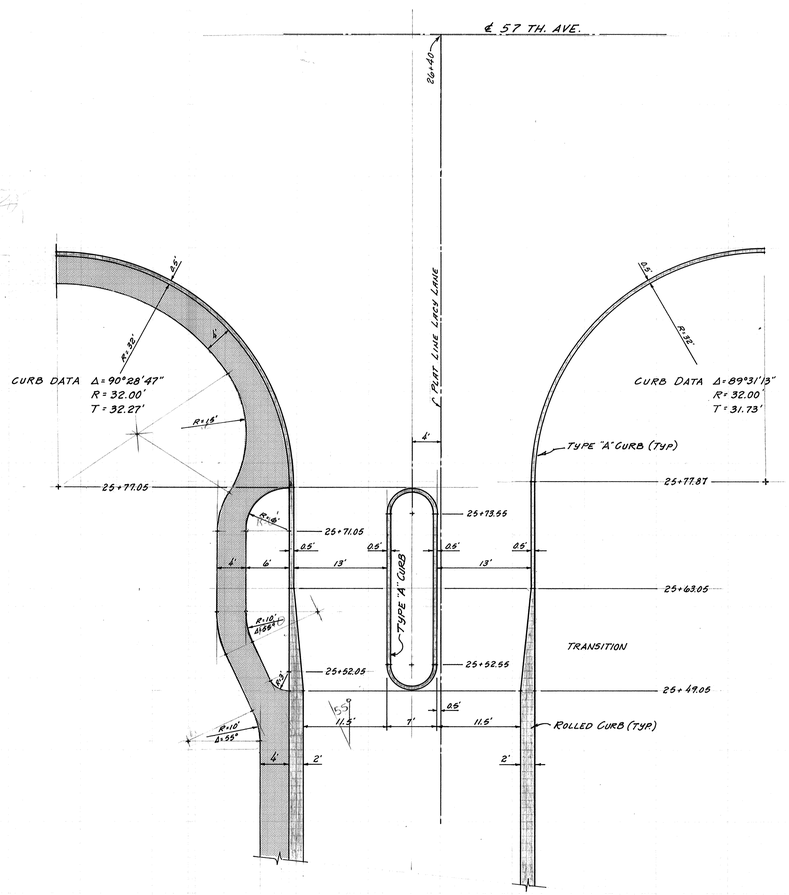

ENTRY CURB & WALK LAYOUT

SCALE: 1" = 10'

APPROVED FOR CONSTRUCTION
SPOKANE COUNTY ENG.
BY Gary S. Nelson 6-20-89

PERMIT REQUIRED!
NOTIFY THE PERMIT ENGINEER
456-3600
24 HRS. PRIOR TO CONSTRUCTION

DEVELOPER'S APPROVAL Jerome A. Sullivan 6-19-89

Adams & Clark, Inc.
Civil Engineers • Land Surveyors
Land Planners • Landscape Architects
W. 1803 Maxwell Ave.
Spokane, Wash. 99201
(509) 328-5853

Daniel B. Clark, P.L.S.
Leslie D. Killingsworth, P.E.
Stuart A. Deysenroth, A.S.L.A.

JERRY D. STORHAUG
STATE OF WASHINGTON
REGISTERED PROFESSIONAL CIVIL ENGINEER
Jerry D. Storhaug

PROJECT TITLE:

MT. VERNON PLACE

SHEET TITLE:

CONSTRUCTION DETAILS

Date Drawn:
Designed By:
Drawn By:
Checked By: J.D.S.
Field Book No.:
Sec. 4 T. 24 N., R. 43 E.W.M.
Work Order No.: 88-817.4

Revision	By	Date

NORTH

SCALE

SHEET

Abadan DFD-4RT 6/87

LP1557-UTIL-1-TIF