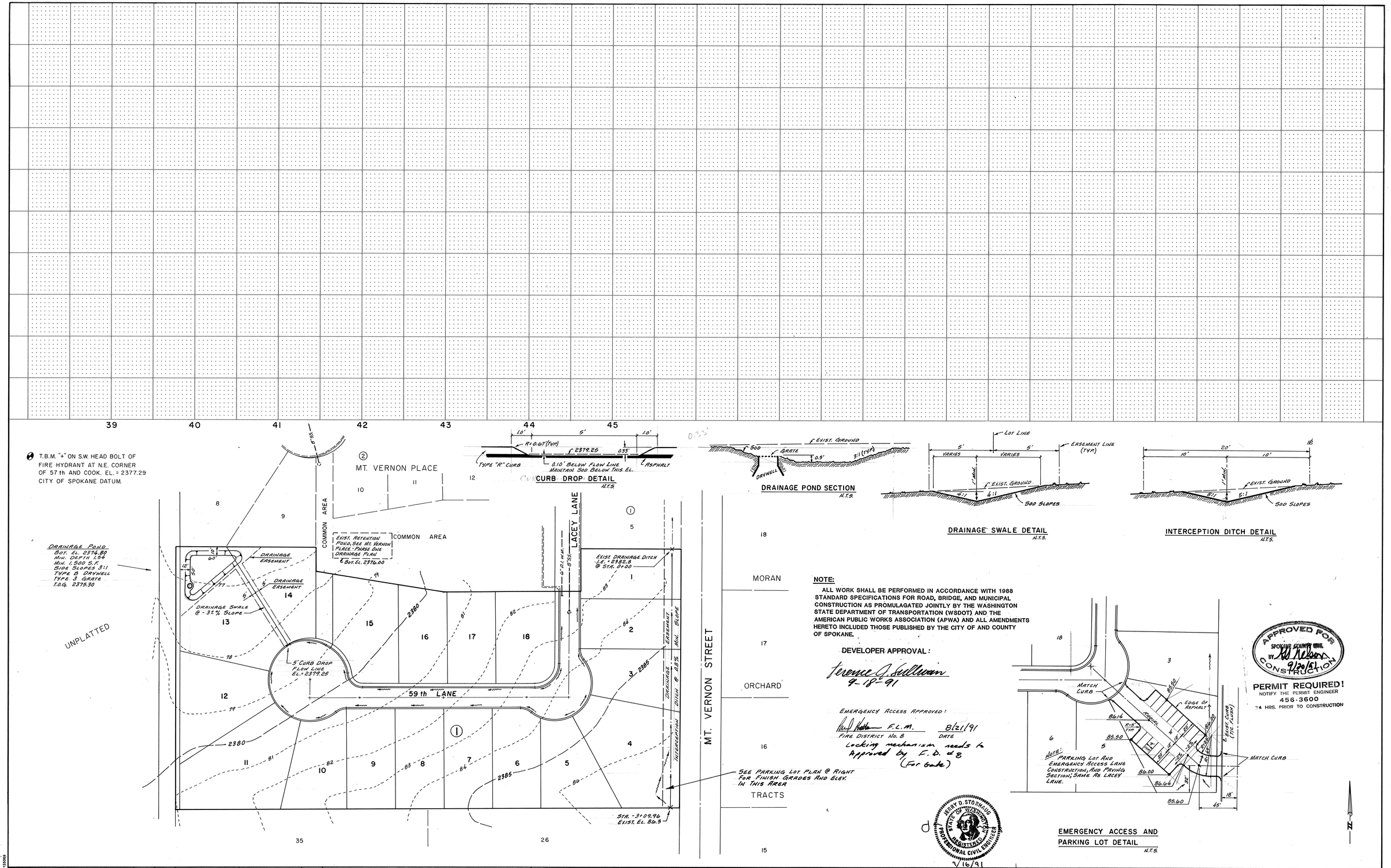

NOTE:

ALL WORK SHALL BE PERFORMED IN ACCORDANCE WITH 1988 STANDARD SPECIFICATIONS FOR ROAD, BRIDGE, AND MUNICIPAL CONSTRUCTION AS PROMULAGATED JOINTLY BY THE WASHINGTON STATE DEPARTMENT OF TRANSPORTATION (WSDOT) AND THE AMERICAN PUBLIC WORKS ASSOCIATION (APWA) AND ALL AMENDMENTS HERETO INCLUDED THOSE PUBLISHED BY THE CITY OF AND COUNTY OF SPOKANE.

DEVELOPER APPROVAL:

Terence J. Sullivan
9-18-91

EMERGENCY ACCESS APPROVED:

Paul Hatton F.L.M. 8/21/91
FIRE DISTRICT No. 8 DATE

Locking mechanism needs to Approved by F.D. #8 (For Gate)

EMERGENCY ACCESS AND PARKING LOT DETAIL
N.T.S.

APPROVED FOR CONSTRUCTION
SPOKANE COUNTY ENG.
BY [signature] 9/20/91

PERMIT REQUIRED!
NOTIFY THE PERMIT ENGINEER
456-3600
24 HRS. PRIOR TO CONSTRUCTION

JERRY D. STORHAUG
STATE OF WASHINGTON
REGISTERED PROFESSIONAL CIVIL ENGINEER
9/16/91

BY	REVISIONS	DATE	PROJ.	FROM AS BUILT TO	ACCEPT

GRADE ORDINANCE LIST				
FROM	TO	ORD. NO.	DATE	FILE NO.

CITY DATUM	SCALE	DATE	
CBM NO.	HORIZONTAL 1" = 50'	4/11/91	DRAWN D.E.H.
ELEVATION	VERTICAL 1" = 10'		CHECKED
LOCATION			APPROVED

SPOKANE COUNTY, WASHINGTON

MT. VERNON PLACE - FIRST ADD.

DRAINAGE PLAN

TYPE OF IMPROVEMENT: DRAINAGE

PROJECT NUMBER | PLAN NUMBER

CALL BEFORE YOU DIG 456-8000

STANDARD BLUEPRINT 135069

A & C, INC. W.O. 91-041.1

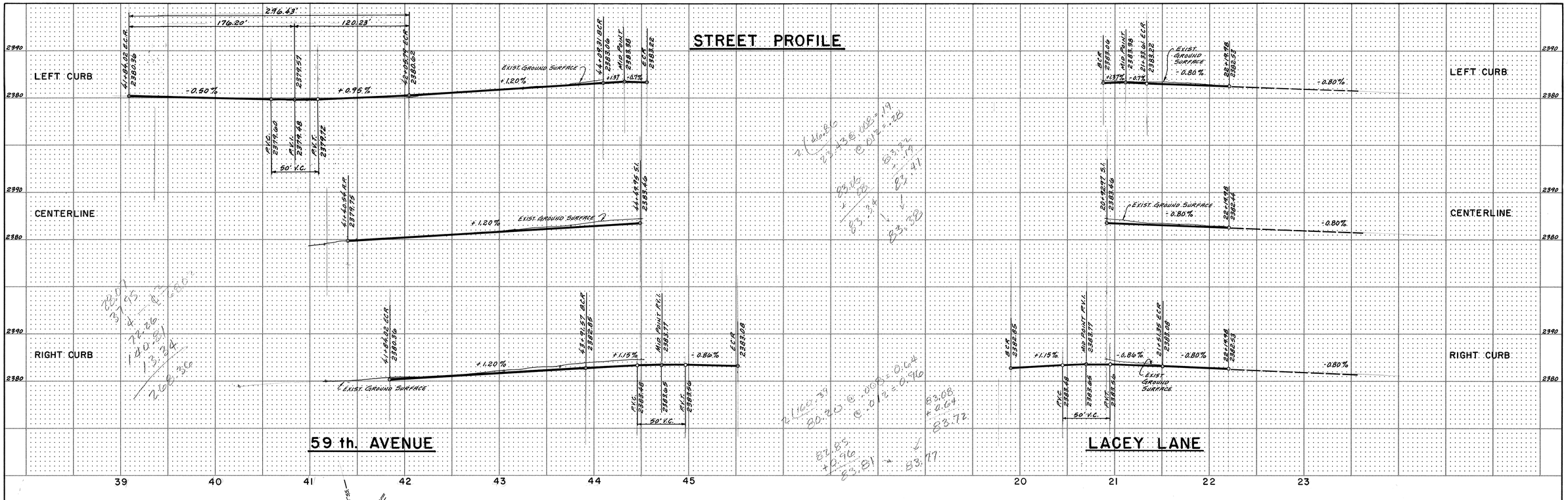

T.B.M. "+" ON S.W. HEAD BOLT OF FIRE HYDRANT AT N.E. CORNER OF 57 th AND COOK. EL. = 2377.29 CITY OF SPOKANE DATUM.

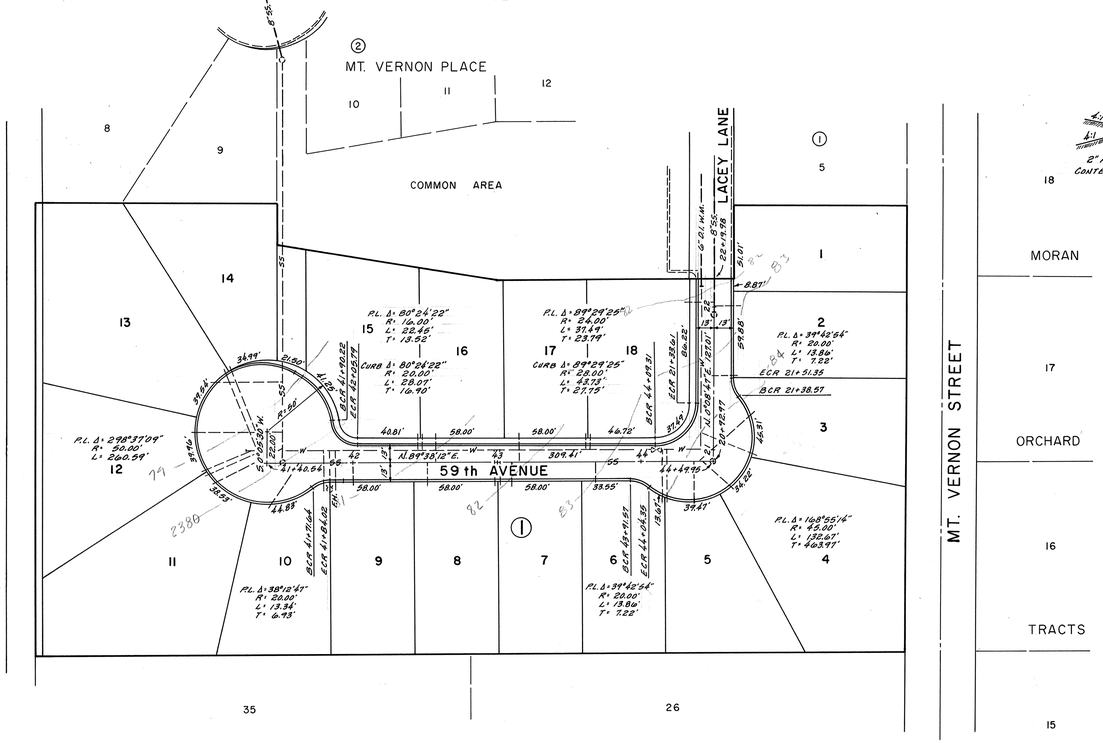

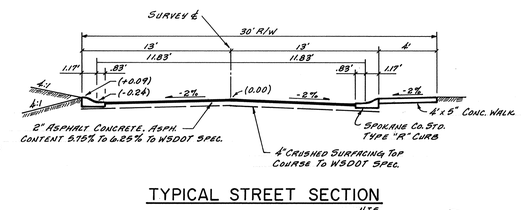

TYPICAL STREET SECTION

N.T.S.

NOTE:

ALL WORK SHALL BE PERFORMED IN ACCORDANCE WITH 1988 STANDARD SPECIFICATIONS FOR ROAD, BRIDGE, AND MUNICIPAL CONSTRUCTION AS PROMULAGATED JOINTLY BY THE WASHINGTON STATE DEPARTMENT OF TRANSPORTATION (WSDOT) AND THE AMERICAN PUBLIC WORKS ASSOCIATION (APWA) AND ALL AMENDMENTS HERETO INCLUDED THOSE PUBLISHED BY THE CITY OF AND COUNTY OF SPOKANE.

DEVELOPER APPROVAL:

Terence A. Sullivan
9-18-91

APPROVED FOR CONSTRUCTION
SPOKANE COUNTY ENG.
BY 9/26/91

PERMIT REQUIRED!
NOTIFY THE PERMIT ENGINEER
456-3600
24 HRS. PRIOR TO CONSTRUCTION

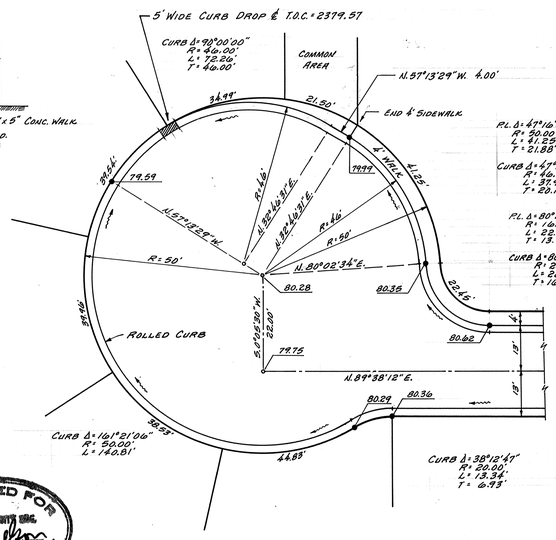

CULDESAC DETAIL

N.T.S.

JERRY D. STORAKER
STATE OF WASHINGTON
REGISTERED PROFESSIONAL CIVIL ENGINEER
9/18/91

BY	REVISIONS	DATE	PROJ.	FROM	AS BUILT	TO	ACCEPT

GRADE ORDINANCE LIST				
FROM	TO	ORD. NO.	DATE	FILE NO.

CITY DATUM	SCALE	DATE	
CBM NO.	HORIZONTAL 1" = 50'	4/11/91	DRAWN D.E.H.
ELEVATION	VERTICAL 1" = 10'		CHECKED
LOCATION			APPROVED

CITY OF SPOKANE, WASHINGTON
DEPARTMENT OF PUBLIC WORKS

MT. VERNON PLACE - FIRST ADD.

59th. AVENUE & LACEY LANE
STREET PLAN AND PROFILE

TYPE OF IMPROVEMENT: STREET	
PROJECT NUMBER	PLAN NUMBER

CALL BEFORE YOU DIG 456-8000

STANDARD BLUEPRINT 13569

A & C, INC. W.O. 91-041.1