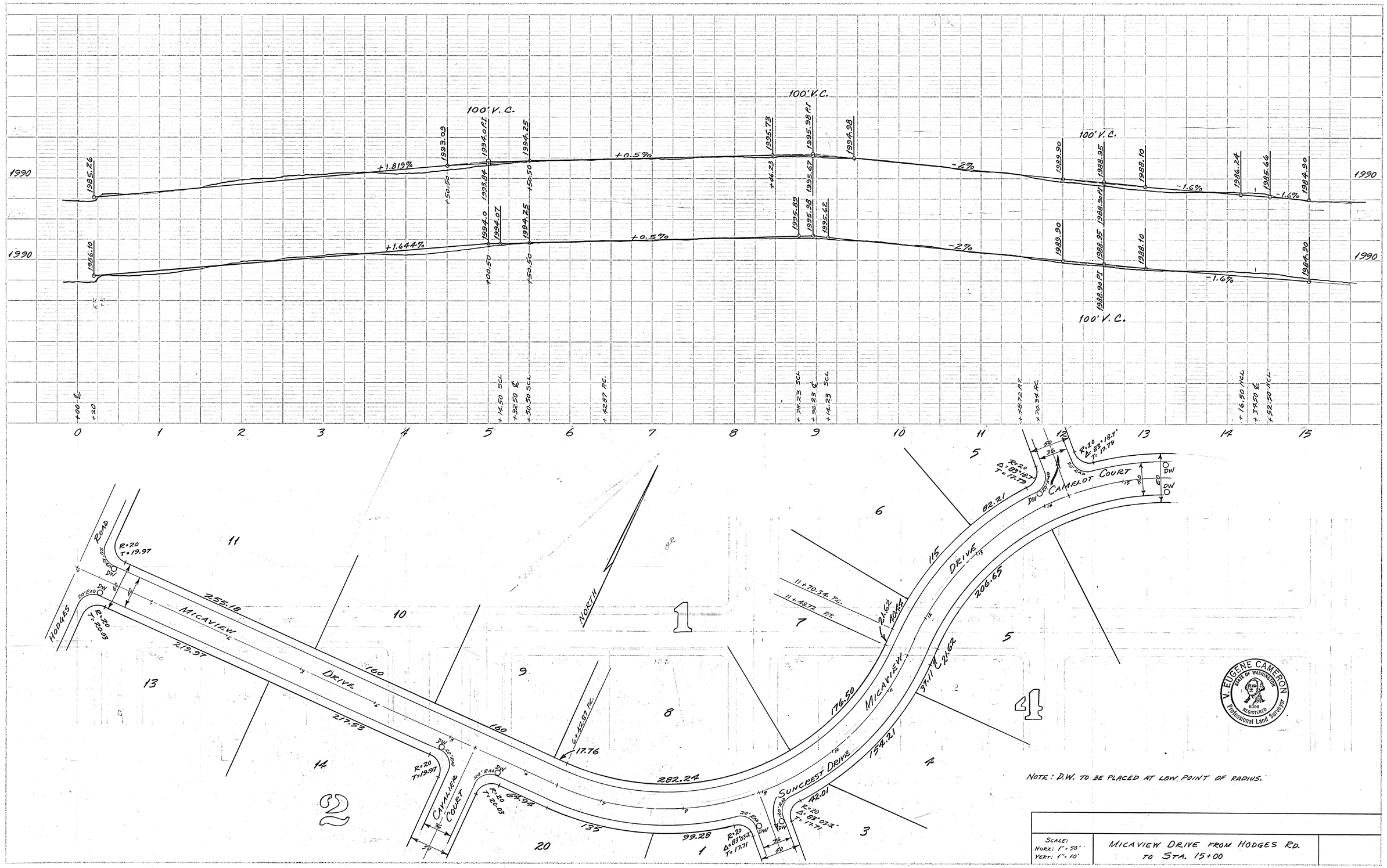

NOTE: D.W. TO BE PLACED AT LOW POINT OF RADIUS.

SCALE: HORZ: 1" = 50' VERT: 1" = 10'	MICAVIEW DRIVE FROM HODGES RD. TO STA. 15+00

807

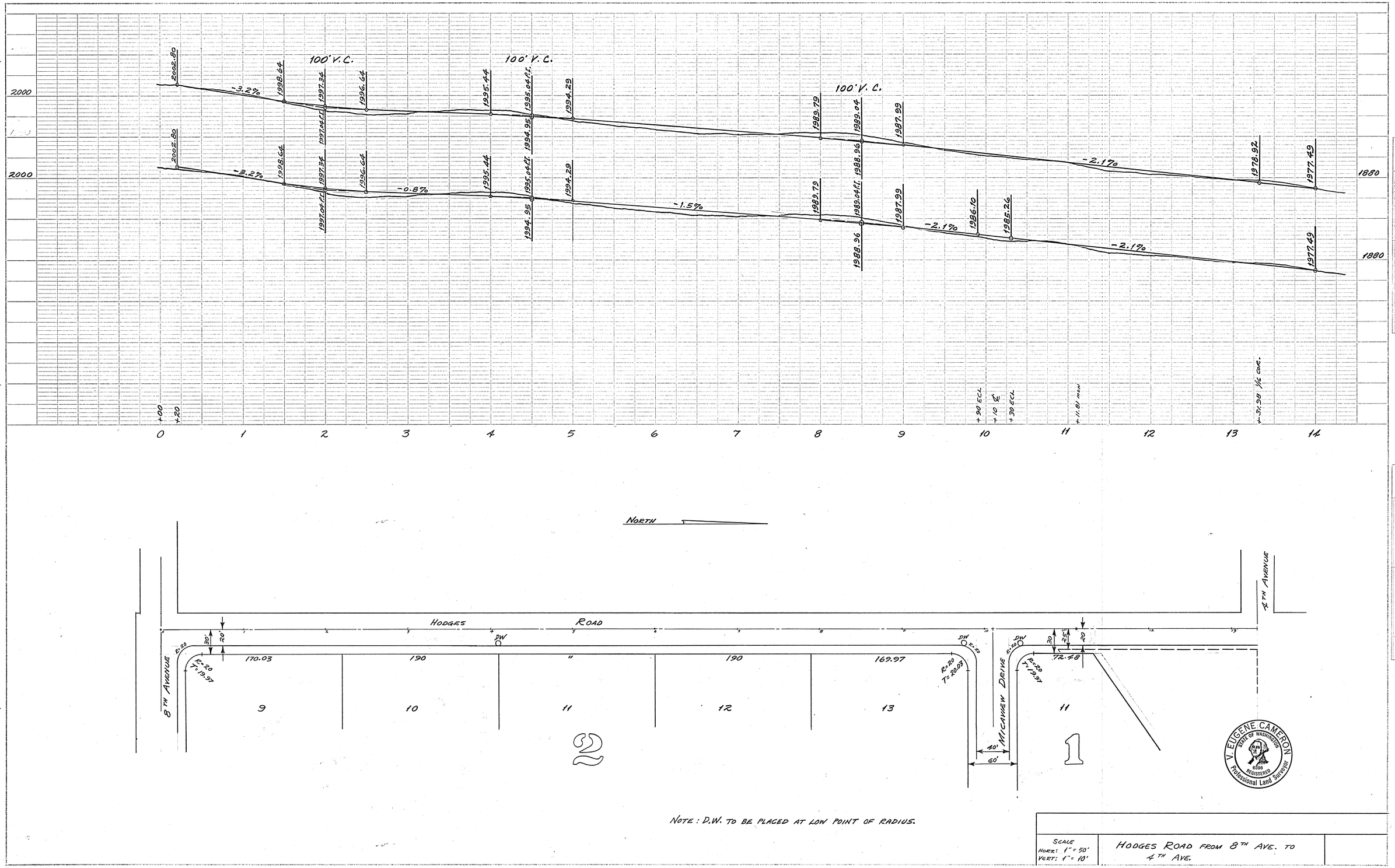

NOTE: D.W. TO BE PLACED AT LOW POINT OF RADIUS.

SCALE	
HORZ: 1" = 50'	HODGES ROAD FROM 8TH AVE. TO 4TH AVE.
VERT: 1" = 10'	

807

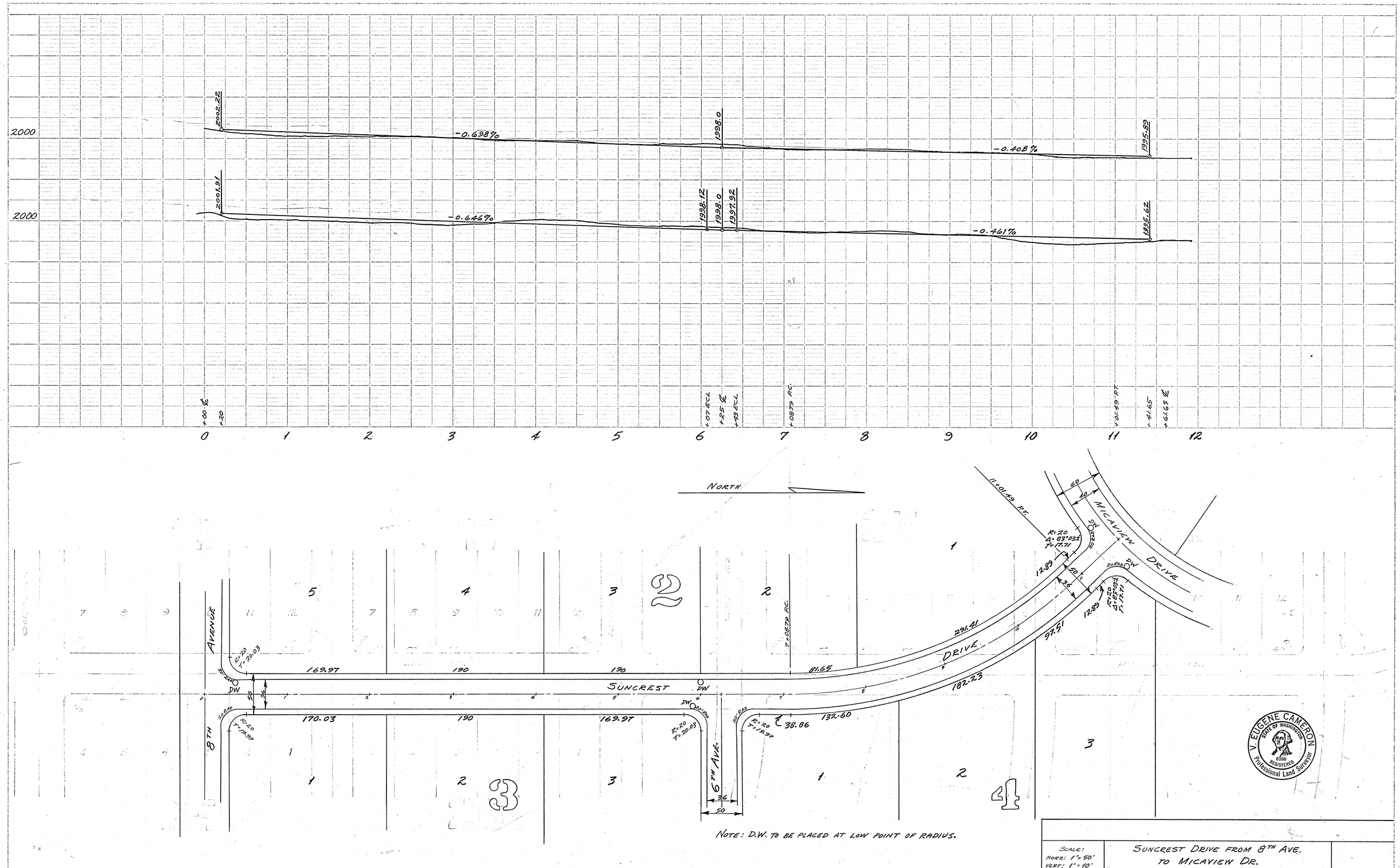

NOTE: D.W. TO BE PLACED AT LOW POINT OF RADIUS.

SCALE:
HORZ: 1" = 50'
VERT: 1" = 10'

SUNCREST DRIVE FROM 8TH AVE. TO MICAVIEW DR.

V. EUGENE CAMERON
STATE OF WASHINGTON
8596
REGISTERED
Professional Land Surveyor

807

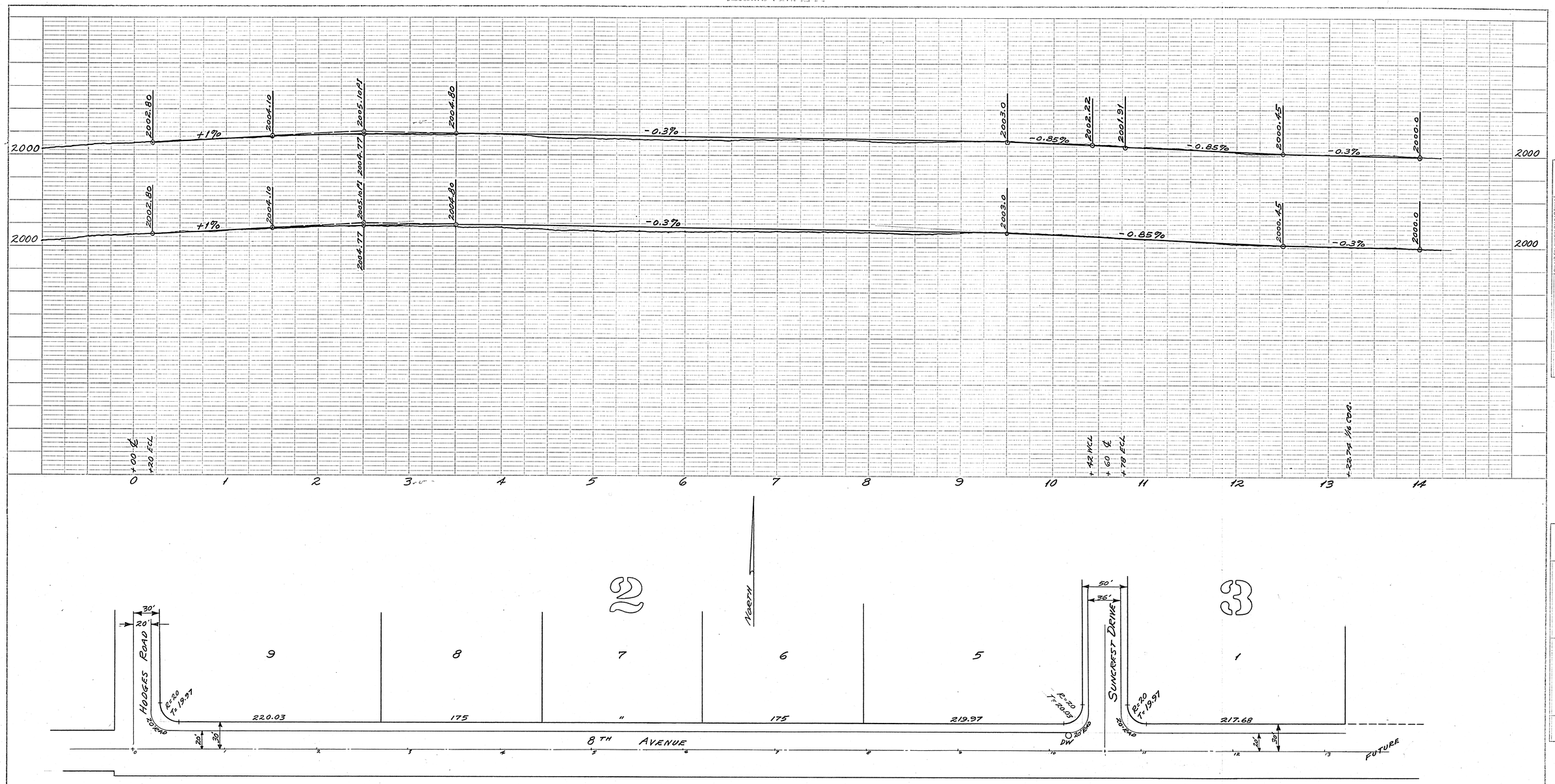

PROFILE
NOTE BOOK NO.
SURVEYED
PLOTTED
GRADES CHECKED
B. M. NOTED
STRUCTURE NOTATIONS CHKD
BY
DATE

PLAN
NOTE BOOK NO.
SURVEYED
PLOTTED
ALIGNMENT CHECKED
RT. OF WAY CHECKED
BY
DATE

V. EUGENE CAMERON
STATE OF WASHINGTON
6396
REGISTERED
Professional Land Surveyor

SCALE: HORZ: 1" = 50' VERT: 1" = 10'	8TH AVENUE FROM HODGES RD. TO STA. 14+00

807