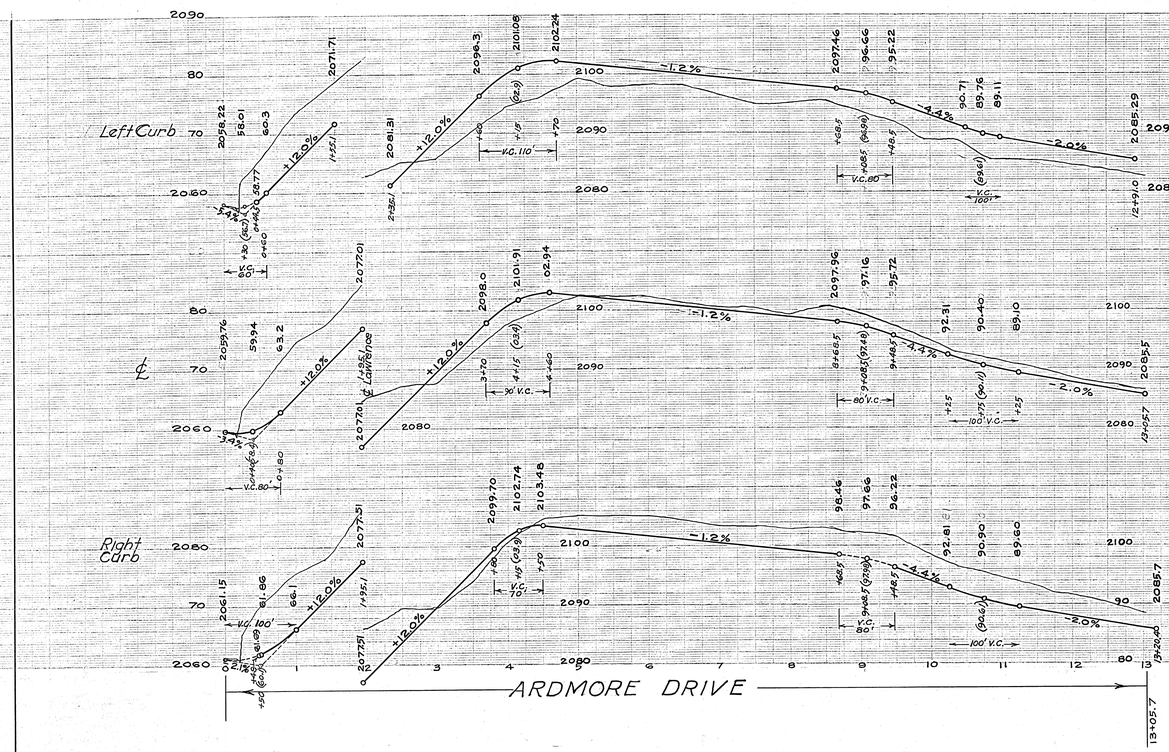

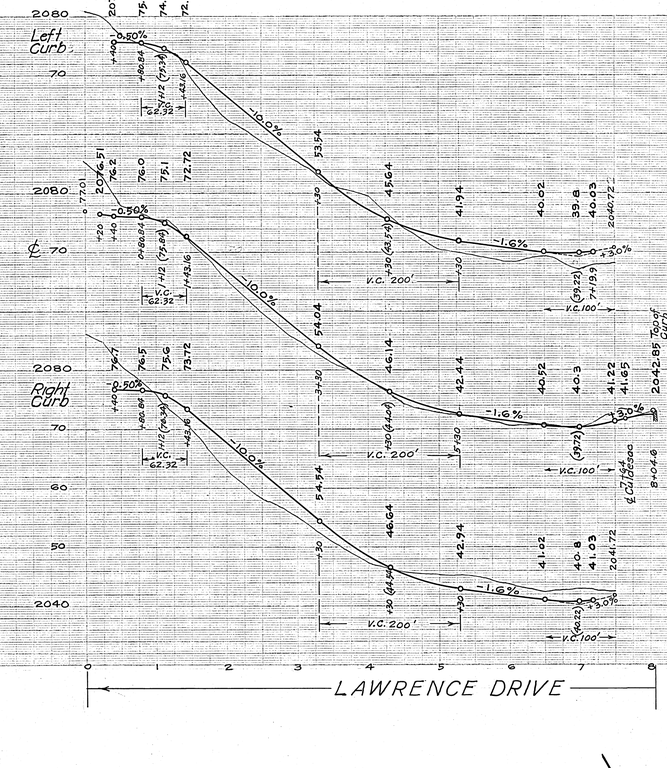

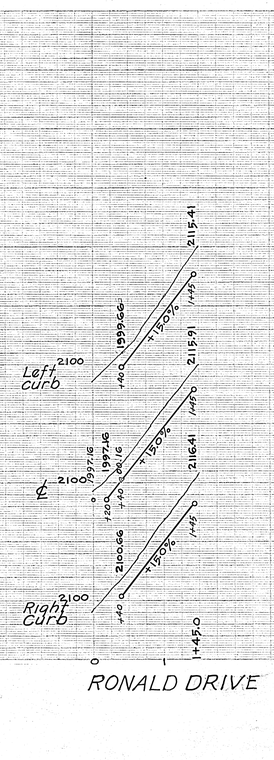

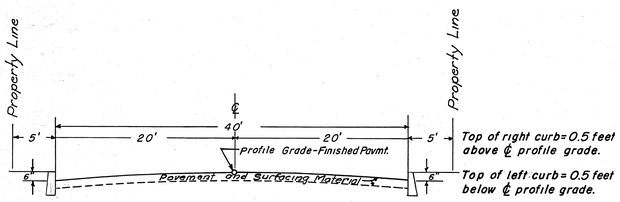

TYPICAL STREET SECTION

Bench Mark – Spokane County Road Datum
Elevation 2081.03
Concrete Nail in south side of west power pole
near S.E.cor. Lot 25 Blk. I Forest Hills Addition

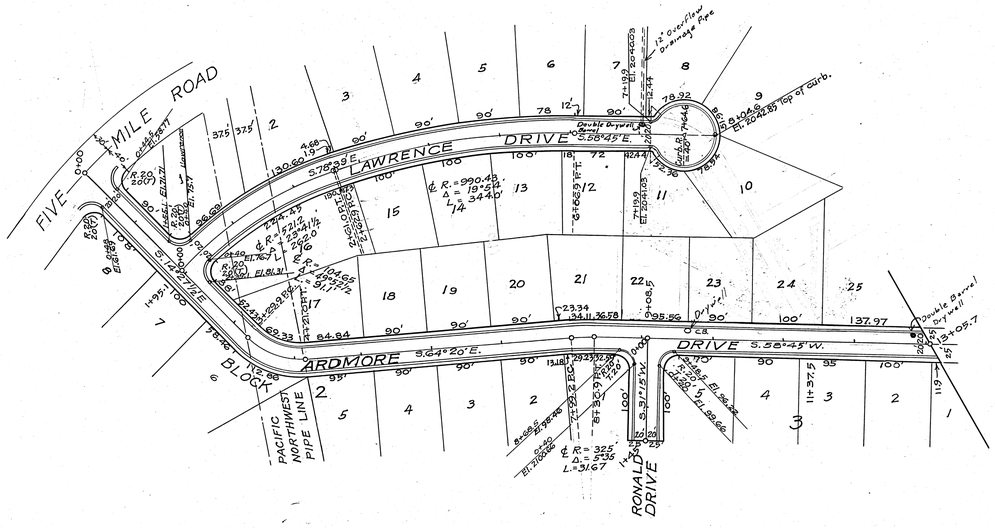

Approved 1963
By

APPROVED
J.W. Arrasmith
SPOKANE COUNTY ROAD ENGINEER
By

STREET PLANS
ARDMORE DRIVE
LAWRENCE DRIVE
RONALD DRIVE
FOREST HILLS ADDITION
SPOKANE COUNTY-WASH.

Scale: Hor. 1" = 100'
Vert. 1" = 6'

February 25, 1963

Philip L. Sargent
Philip L. Sargent
Registered Land Surveyor
1012 W. Garland Avenue
Spokane, Washington

566