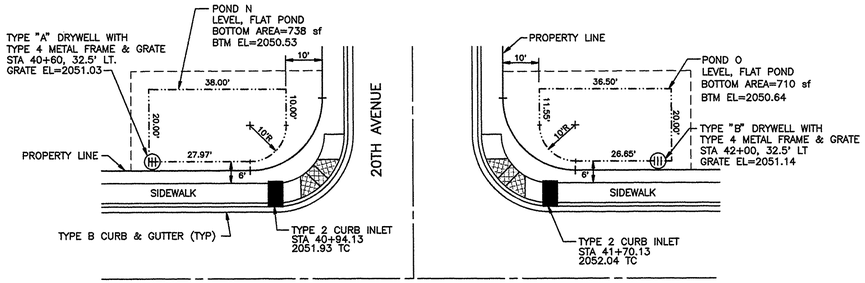

ST. CHARLES ROAD

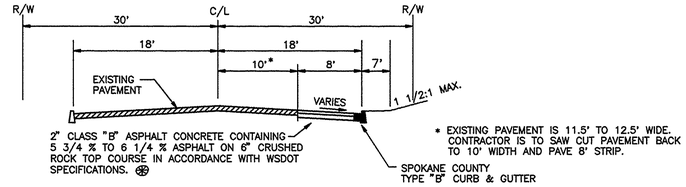

* EXISTING PAVEMENT IS 11.5' TO 12.5' WIDE. CONTRACTOR IS TO SAW CUT PAVEMENT BACK TO 10' WIDTH AND PAVE 8' STRIP.

TYPICAL CROSS-SECTION
PROGRESS ROAD

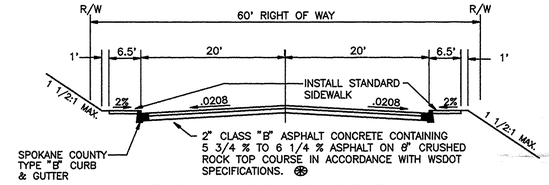

TYPICAL CROSS-SECTION
ST. CHARLES ROAD

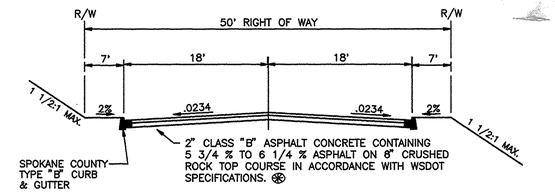

TYPICAL CROSS-SECTION
20TH AVENUE
19TH COURT

⊛ NOTE: CRUSHED ROCK DEPTH MAY BE MODIFIED BY RESULTS OF R-VALUE TESTING PRIOR TO PAVING.

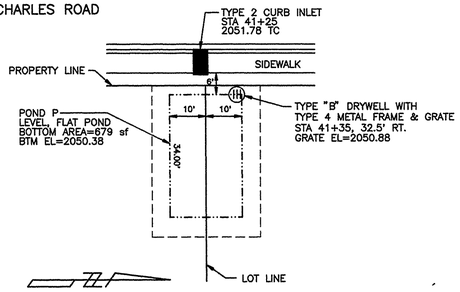

PONDS N, O & P (1/4)
1"=20'

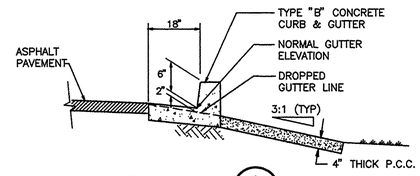

SECTION (A/–)

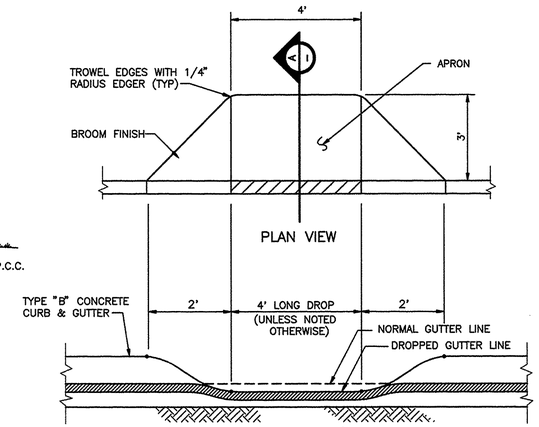

TYPICAL CURB DROP (4/–)
TYPE "B" CURB & GUTTER (NOT TO SCALE)

APPROVED FOR CONSTRUCTION
SPOKANE COUNTY ENG.
BY 12-2-94

PERMIT REQUIRED!
NOTIFY THE PERMIT ENGINEER
456-3600
24 HRS. PRIOR TO CONSTRUCTION

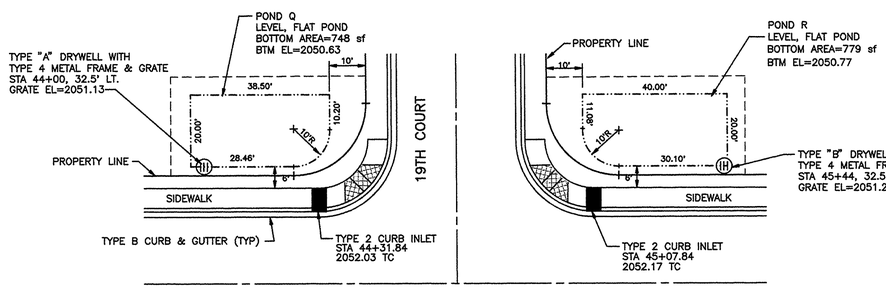

ST. CHARLES ROAD

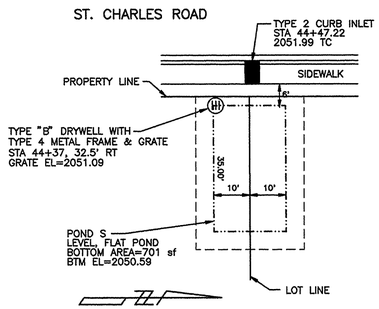

PONDS Q, R & S (2/4)
1"=20'

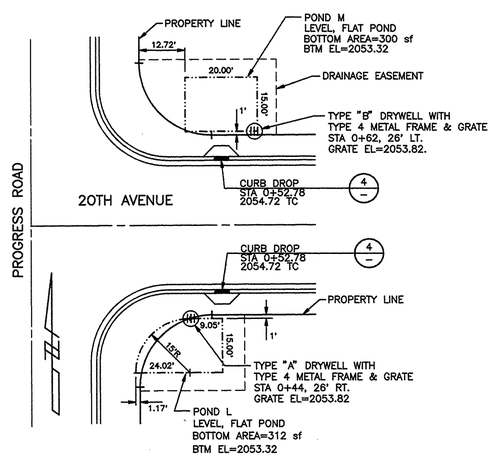

PONDS M & L (3/4)
1"=20'

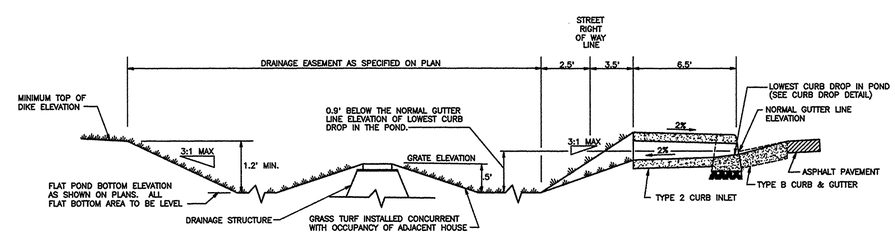

TYPICAL '208' POND WITH SIDEWALK AND DRAINAGE STRUCTURE
SECTIONAL VIEW

NOTE: PROVIDE FILTER FABRIC (AMOCO 4545 OR EQUAL) BETWEEN THE NATIVE SOIL AND THE WASHED DRAIN ROCK AND BETWEEN THE WASHED DRAIN ROCK AND THE DRYWELL BARREL.

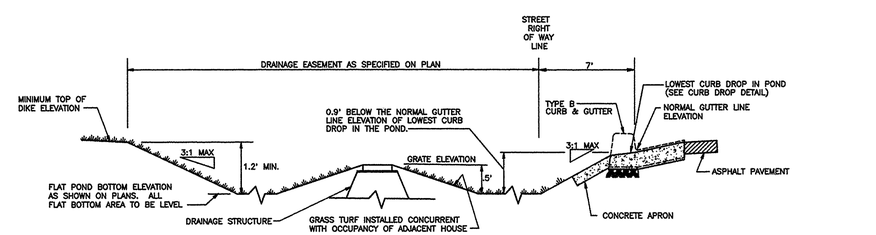

TYPICAL '208' POND WITH DRAINAGE STRUCTURE
SECTIONAL VIEW

NOTE: PROVIDE FILTER FABRIC (AMOCO 4545 OR EQUAL) BETWEEN THE NATIVE SOIL AND THE WASHED DRAIN ROCK AND BETWEEN THE WASHED DRAIN ROCK AND THE DRYWELL BARREL.

Scott Handsaker
DEVELOPER'S APPROVAL

11/8/94
DATE

NO.	DATE	BY	REVISIONS

STEVEN P. SOLTS — STATE OF WASHINGTON — REGISTERED PROFESSIONAL ENGINEER — 19846
EXPIRES 1-10-95

DATE: 11-7-94
DRAWN BY: REV
DESIGNED BY: MWW
CHECKED BY: SPS

SCALE:
HORIZONTAL: AS-NOTED
VERTICAL: N/A

INLAND PACIFIC ENGINEERING
707 West 7th • Suite 200
Spokane, WA 99204
(509) 458-6840
FAX: (509) 458-6844

AUTUMN CREST 4TH ADDITION
DETAILS

STREET

SHEET 4 OF 4
JOB NUMBER 94308

94308\DETAILS

DRAIN

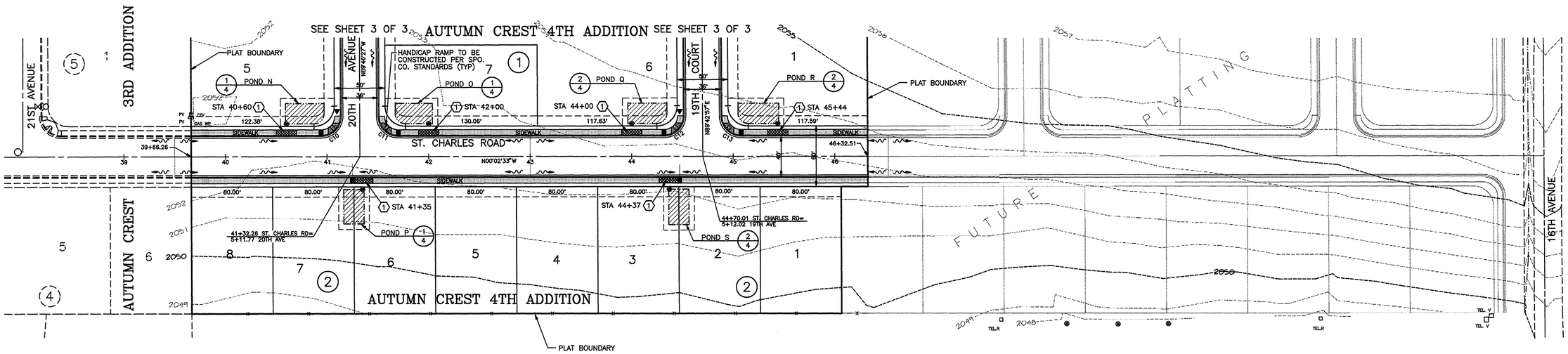

CONSTRUCTION NOTES

1. CONSTRUCT 6" THICK SIDEWALK FOR 20' CENTERED ON STATION NOTED.

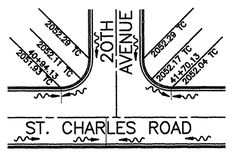



CURVE INFORMATION

CURVE	RADIUS	LENGTH	TANGENT	CHORD	DELTA
C10	20.00'	31.48'	20.06'	28.33'	90°11'00"
C11	20.00'	31.35'	19.94'	28.24'	89°49'00"
C12	20.00'	31.50'	20.08'	28.34'	90°14'30"
C13	20.00'	31.33'	19.92'	28.22'	89°45'30"

APPROVED FOR CONSTRUCTION
SPOKANE COUNTY ENG.
BY 12/1/94
PERMIT REQUIRED!
NOTIFY THE PERMIT ENGINEER
456-3600
24 HRS. PRIOR TO CONSTRUCTION

DEVELOPER'S APPROVAL — DATE 11/8/94

COUNTY DATUM

SPOKANE COUNTY DATUM PER
AUTUMN CREST 1ST & 2ND ADDITIONS PLANS
EAST FLANGE BOLT OF FIRE HYDRANT
ON W. SIDE OF SULLIVAN @ S. PLAT BOUNDARY
ELEV.= 2032.92

* ANY CONFLICTING UTILITIES SHALL BE RELOCATED PRIOR TO CONSTRUCTION OF ROADS OR DRAINAGE FACILITIES

SEC. 26, T.25N., R.44E., W.M.
SPOKANE COUNTY, WASHINGTON

CALL BEFORE YOU DIG 456-8000

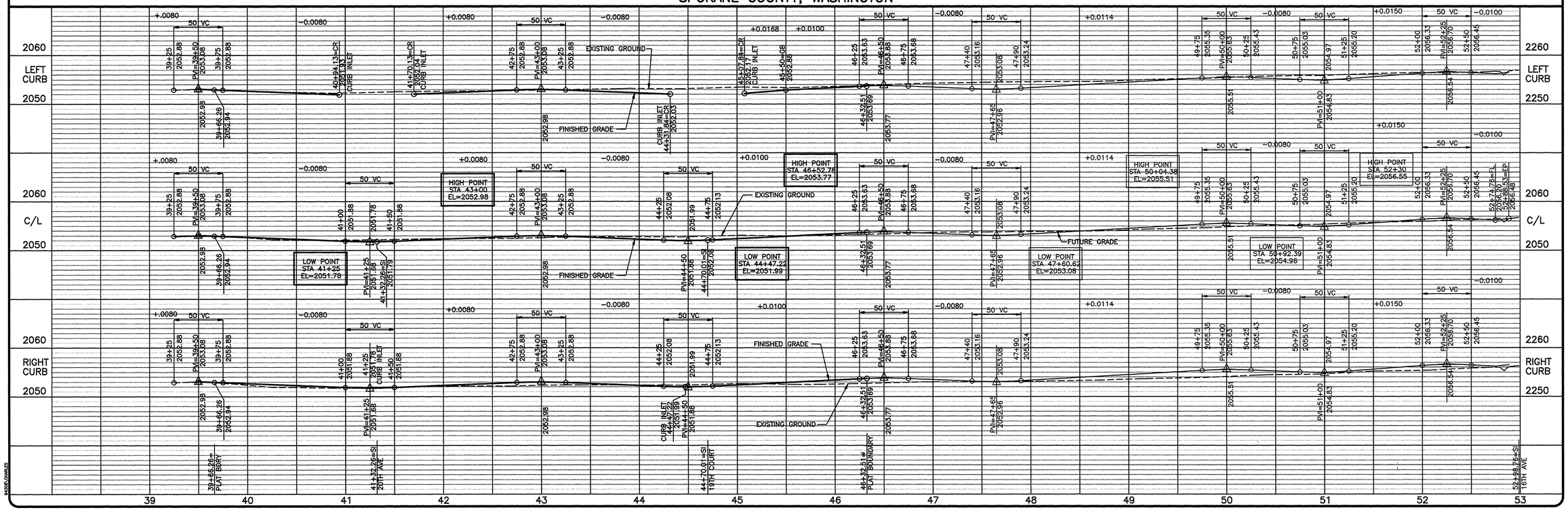

NO.	DATE	BY	REVISIONS

DATE: 11-7-94
DRAWN BY: REV
DESIGNED BY: MWK
CHECKED BY: SPS

SCALE: HORIZONTAL: 1"=50' VERTICAL: 1"=10'

INLAND PACIFIC ENGINEERING
707 West 7th • Suite 200
Spokane, WA 99204
(509) 458-6840
FAX: (509) 458-6844

AUTUMN CREST 4TH ADDITION
ST. CHARLES ROAD
STREET

SHEET 1 OF 4
JOB NUMBER 94308

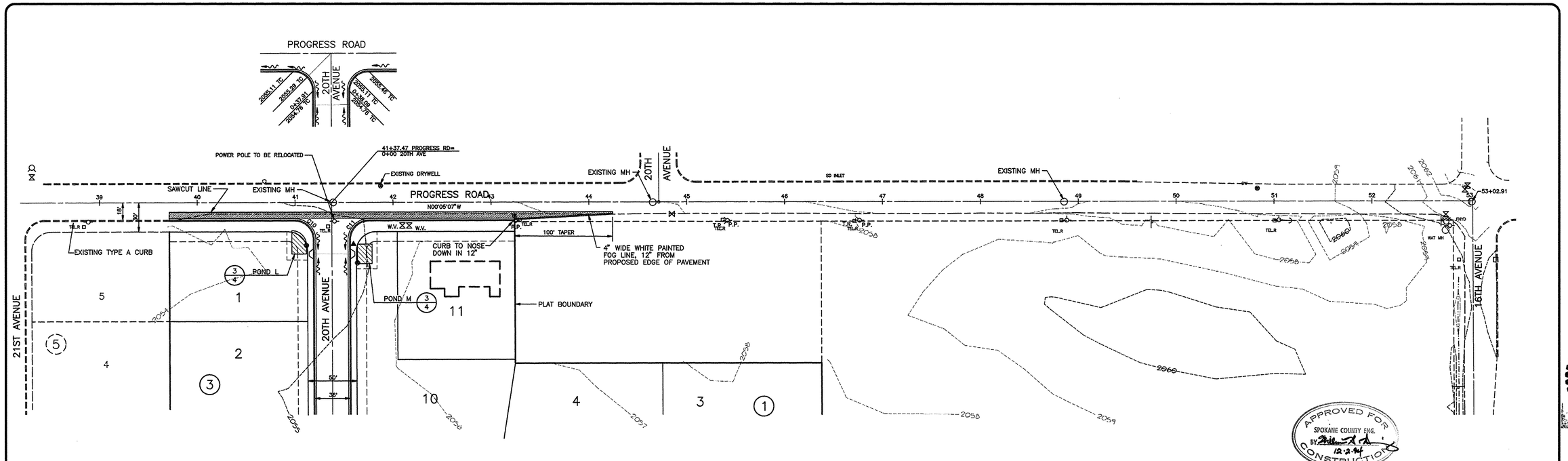

CURVE INFORMATION

CURVE	RADIUS	LENGTH	TANGENT	CHORD	DELTA
C10	20.00'	31.37'	19.95'	28.25'	89°51'34"
C11	20.00'	31.46'	20.05'	28.32'	90°08'26"

* CONFLICTING UTILITIES SHALL BE RELOCATED PRIOR TO CONSTRUCTION OF ROADS OR DRAINAGE FACILITIES.

* ALL CURB GRADES LESS THAN 0.8% SHALL BE VERIFIED BY A LICENSED SURVEYOR PRIOR TO POURING OF CURBS.

COUNTY DATUM
SPOKANE COUNTY DATUM
AUTUMN CREST 1ST & 2ND ADDITIONS PLANS
EAST FLANGE OF FIRE HYDRANT
ON W. SIDE OF SULLIVAN @ S. PLAT BOUNDARY

SEC. 26, T.25N., R.44E., W.M.
SPOKANE COUNTY, WASHINGTON

CALL BEFORE YOU DIG 456-8000

DEVELOPER'S APPROVAL — DATE 11/8/94

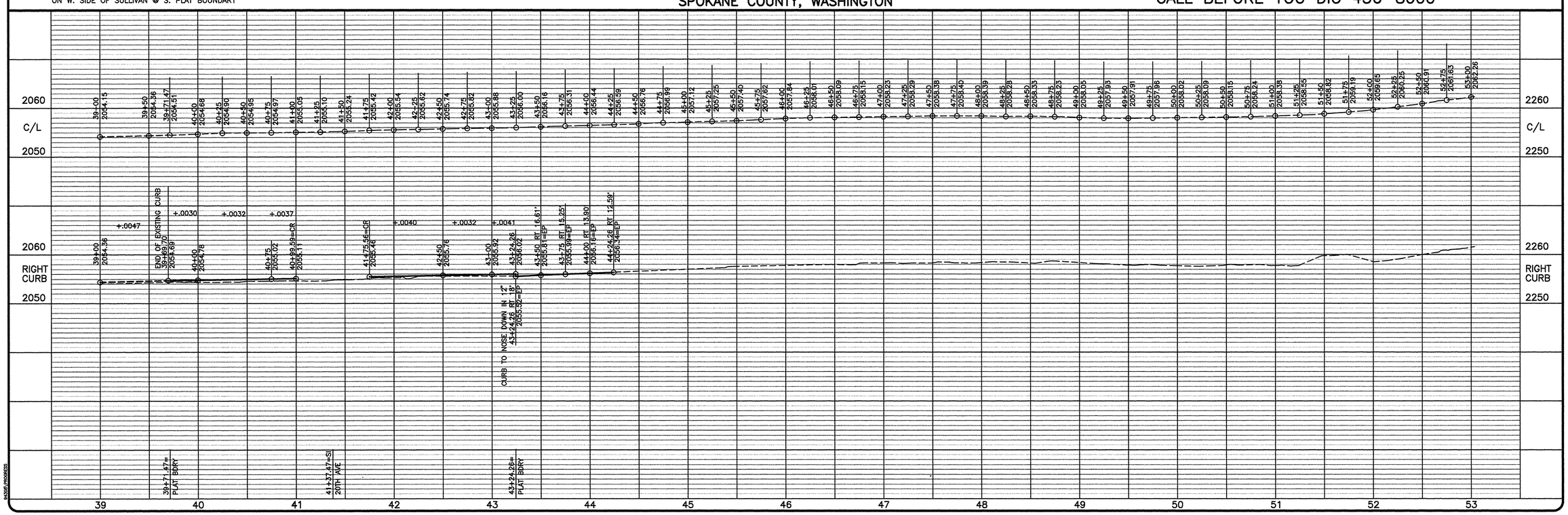

NO.	DATE	BY	REVISIONS

DATE: 11-7-94
DRAWN BY: REV
DESIGNED BY: MWK
CHECKED BY: SPS

SCALE: HORIZONTAL: 1"=50' VERTICAL: 1"=10'

INLAND PACIFIC ENGINEERING
707 West 7th • Suite 200 Spokane, WA 99204
(509) 458-6840 FAX: (509) 458-6844

AUTUMN CREST 4TH ADDITION
PROGRESS ROAD
STREET

SHEET 3 OF 4
JOB NUMBER 94308

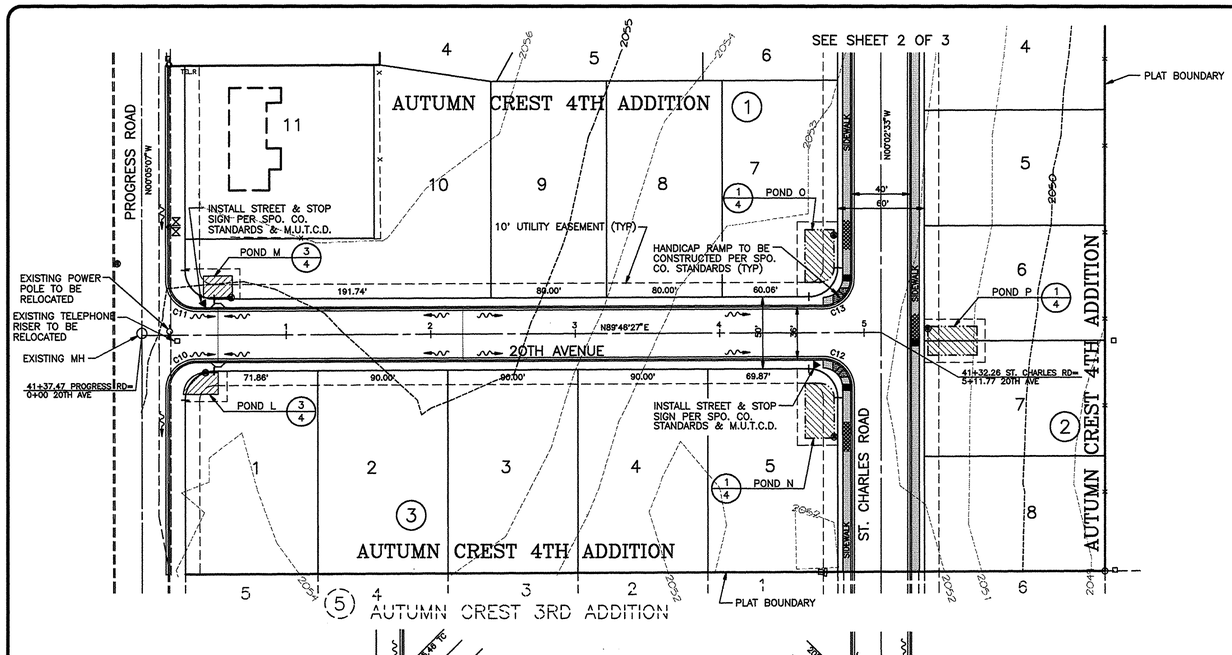

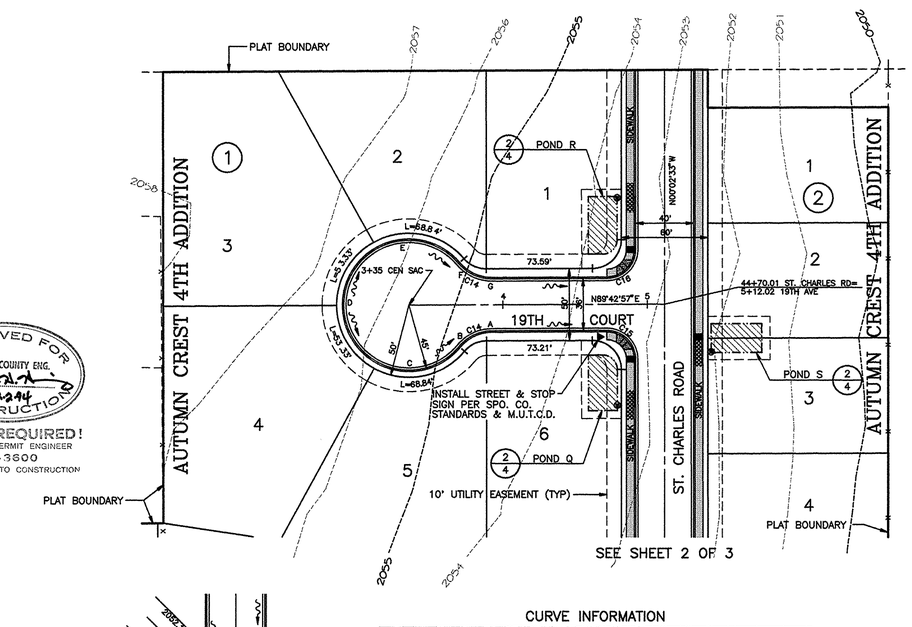

APPROVED FOR CONSTRUCTION
SPOKANE COUNTY ENG.
BY 12-2-94
PERMIT REQUIRED!
NOTIFY THE PERMIT ENGINEER
456-3600
24 HRS. PRIOR TO CONSTRUCTION



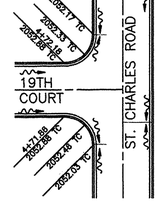

CURVE INFORMATION

CURVE	RADIUS	LENGTH	TANGENT	CHORD	DELTA
C10	20.00'	31.37'	19.95'	28.25'	89°51'34"
C11	20.00'	31.46'	20.05'	28.32'	90°08'26"
C12	20.00'	31.48'	20.06'	28.33'	90°11'00"
C13	20.00'	31.35'	19.94'	28.24'	89°49'00"
C14	30.00'	26.29'	14.06'	25.46'	50°12'29"
C15	20.00'	31.50'	20.08'	28.34'	90°14'30"
C16	20.00'	31.33'	19.92'	28.22'	89°45'30"

DEVELOPER'S APPROVAL

11/8/94
DATE

COUNTY DATUM
SPOKANE COUNTY DATUM PER
AUTUMN CREST 1ST & 2ND ADDITIONS PLANS
EAST FLANGE OF FIRE HYDRANT
ON W. SIDE OF SULLIVAN @ S. PLAT BOUNDARY

* ANY CONFLICTING UTILITIES SHALL BE RELOCATED PRIOR TO CONSTRUCTION OF ROADS AND DRAINAGE FACILITIES

SEC. 26, T.25N., R.44E., W.M.
SPOKANE COUNTY, WASHINGTON

CALL BEFORE YOU DIG 456-8000

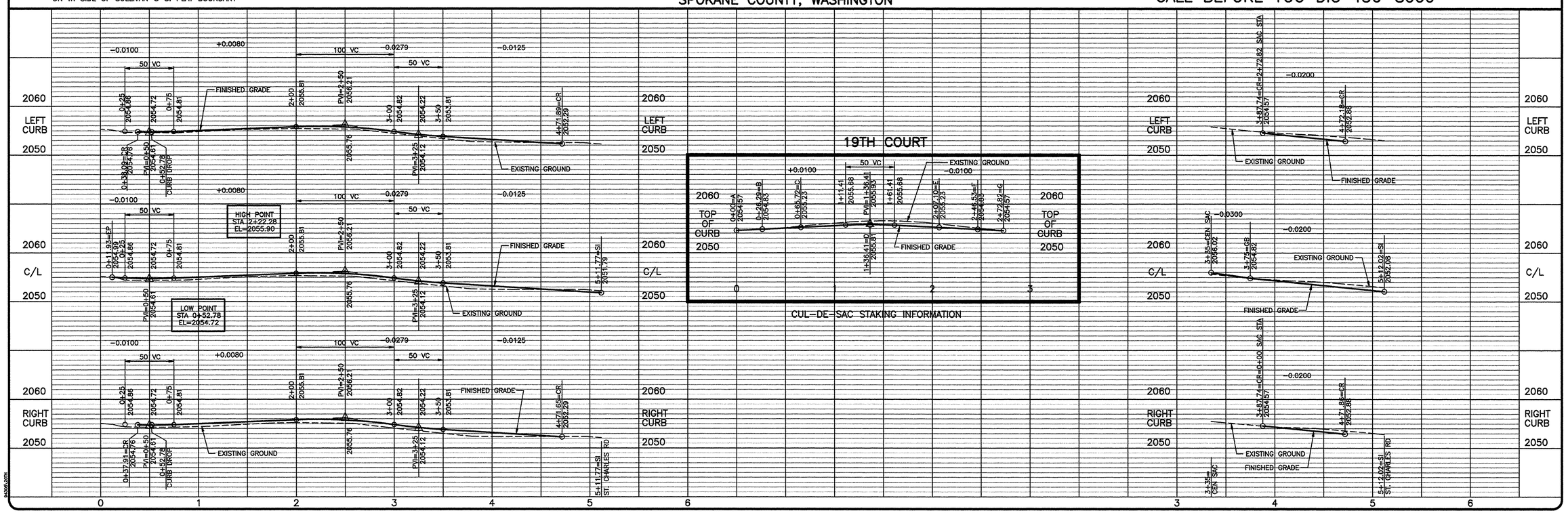

REVISIONS

NO.	DATE	BY

DATE: 11-7-94
DRAWN BY: REV
DESIGNED BY: MWK
CHECKED BY: SPS

SCALE:
HORIZONTAL: 1"=50'
VERTICAL: 1"=10'

INLAND PACIFIC ENGINEERING
707 West 7th • Suite 200
Spokane, WA 99204
(509) 458-6840
FAX: (509) 458-6844

AUTUMN CREST 4TH ADDITION
20TH AVENUE
19TH COURT
STREET

SHEET 2 OF 4
JOB NUMBER 94308