

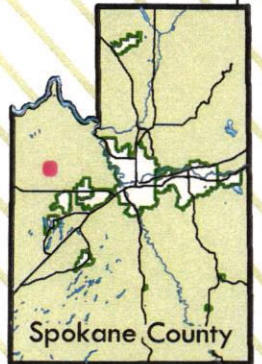
West Plains

Brooks Rd









Deep Creek

01-25-40

06-25-41



Legend

-  Preliminary
-  Joint Planning Area
-  Neighborhood Assoc
-  School
-  Police Station
-  Fire Station
-  Railroad
-  Lakes & Streams

CUW-07-19
Vicinity Map

0 100 200 400 600 800

Feet

1 inch = 400 feet
State Plane WA North

This map was published by the Spokane County Department of Building and Planning as a general planning tool. Due to the differing quality of source documents, the Department cannot accept responsibility for errors or omissions, and therefore, there are no warranties which accompany this material.

Map Produced: October 2019
Spokane County GIS