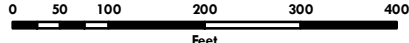


	Proposed Comp Plan Amendment						
	UGA		R-5		LDR		Mixed Use
	Resource Lands		RC		MDR		MU
	LTA		UR		HDR		CAC
	STA		RAC		Commercial		UAC
	FZ		LDAR		NC		Industrial
	MZ		LDAC		CC		LI
	Rural		Residential		RC		HI
	RT		LDR+				

17-CPA-01

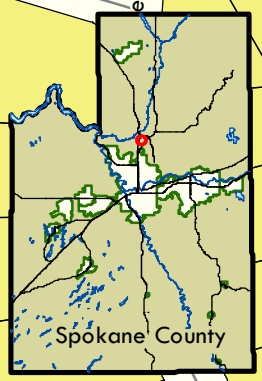
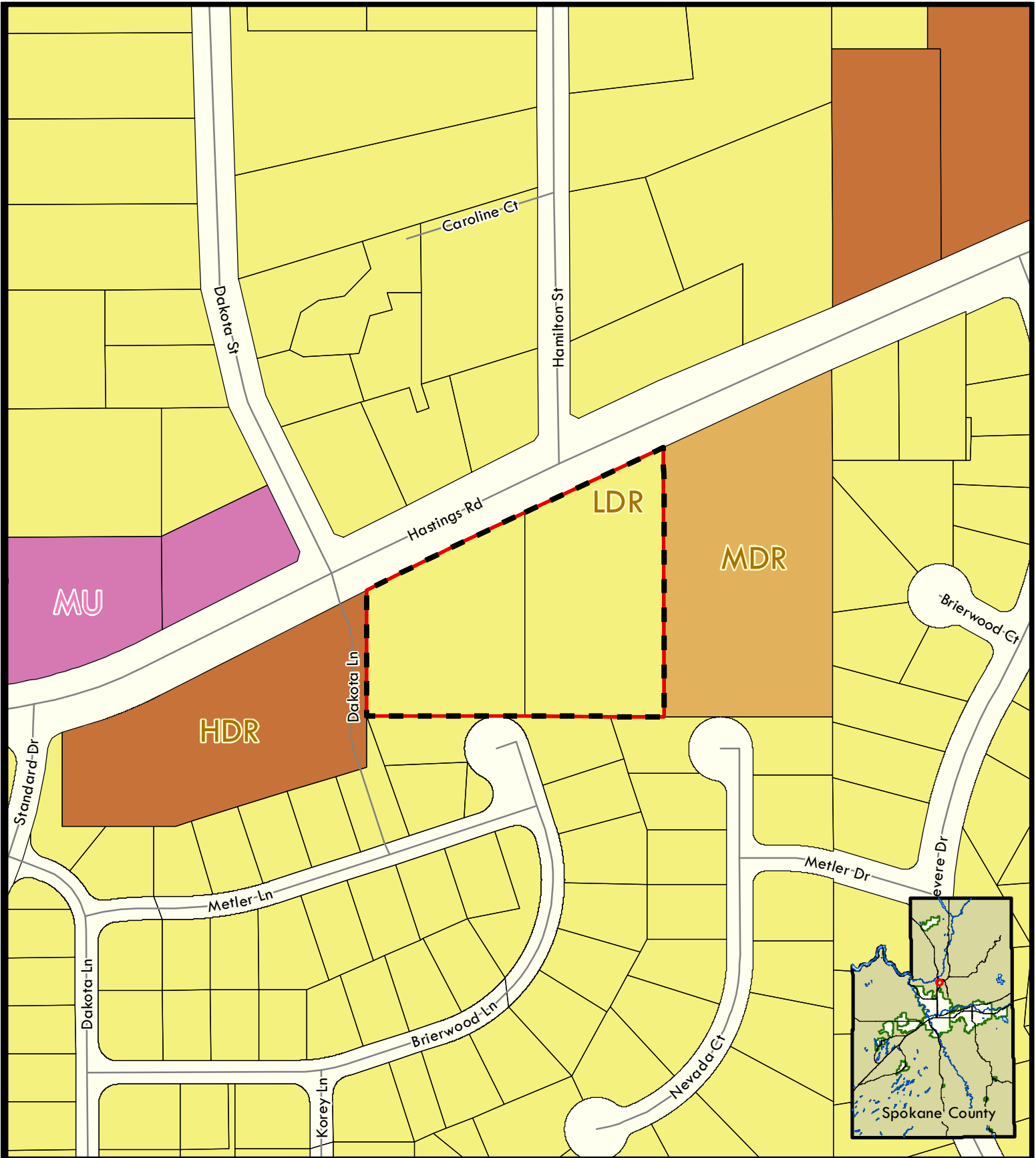
Comprehensive Plan Map



1 inch = 200 feet
State Plane WA North

This map was published by the Spokane County Department of Building and Planning as a general planning tool. Due to the differing quality of source documents, the Department cannot accept responsibility for errors or omissions, and therefore, there are no warranties which accompany this material.

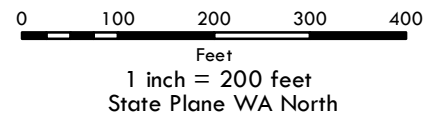
Map produced: October 2017
Spokane County GIS



Proposed Comp Plan Amendment

Residential	NC	Industrial	UR
LDR-P	CC	LI	RAC
LDR	RC	HI	Resource Lands
MDR	Mixed Use	Rural	LTA
HDR	MU	RT	STA
Commercial		R-5	FZ
LDAC		RCV	MZ

17-CPA-01 Zoning Map




This map was published by the Spokane County Department of Building and Planning as a general planning tool. Due to the differing quality of source documents, the Department cannot accept responsibility for errors or omissions, and therefore, there are no warranties which accompany this material.

Map produced: October 2017
Spokane County GIS

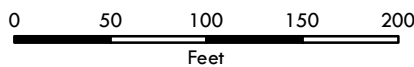


Legend

 Proposed Comp Plan Amendment

17-CPA-01
Aerial Map

2016 Imagery



1 inch = 100 feet
State Plane WA North



This map was published by the Spokane County Department of Building and Planning as a general planning tool. Due to the differing quality of source documents, the Department cannot accept responsibility for errors or omissions, and therefore, there are no warranties which accompany this material.

Map produced: October 2017
Spokane County GIS