

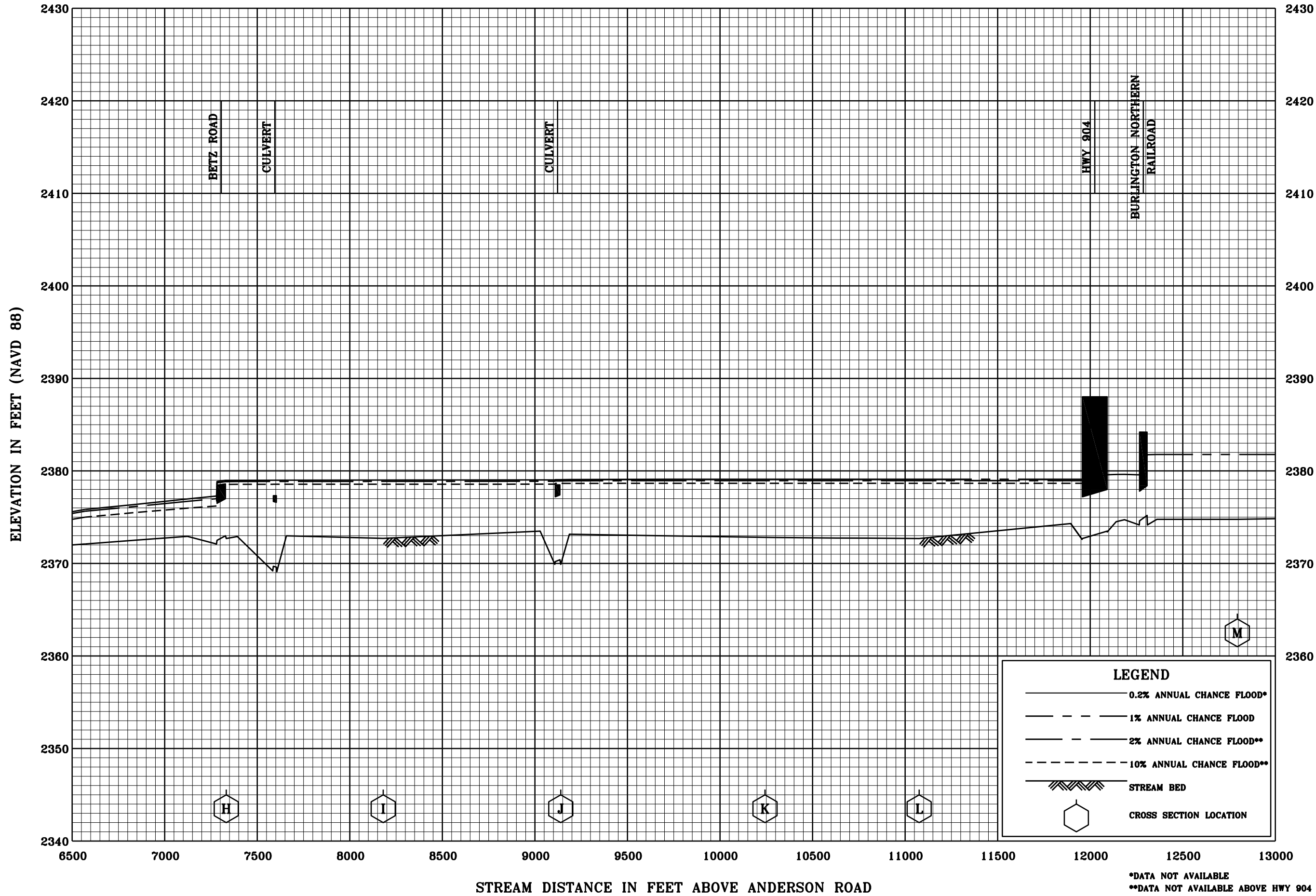
FLOOD PROFILES

REVISIED TO
 REFLECT LOMR
 EFFECTIVE: August 17, 2010

FEDERAL EMERGENCY MANAGEMENT AGENCY
 SPOKANE COUNTY, WA
 AND INCORPORATED AREAS

MINNIE CREEK

55P



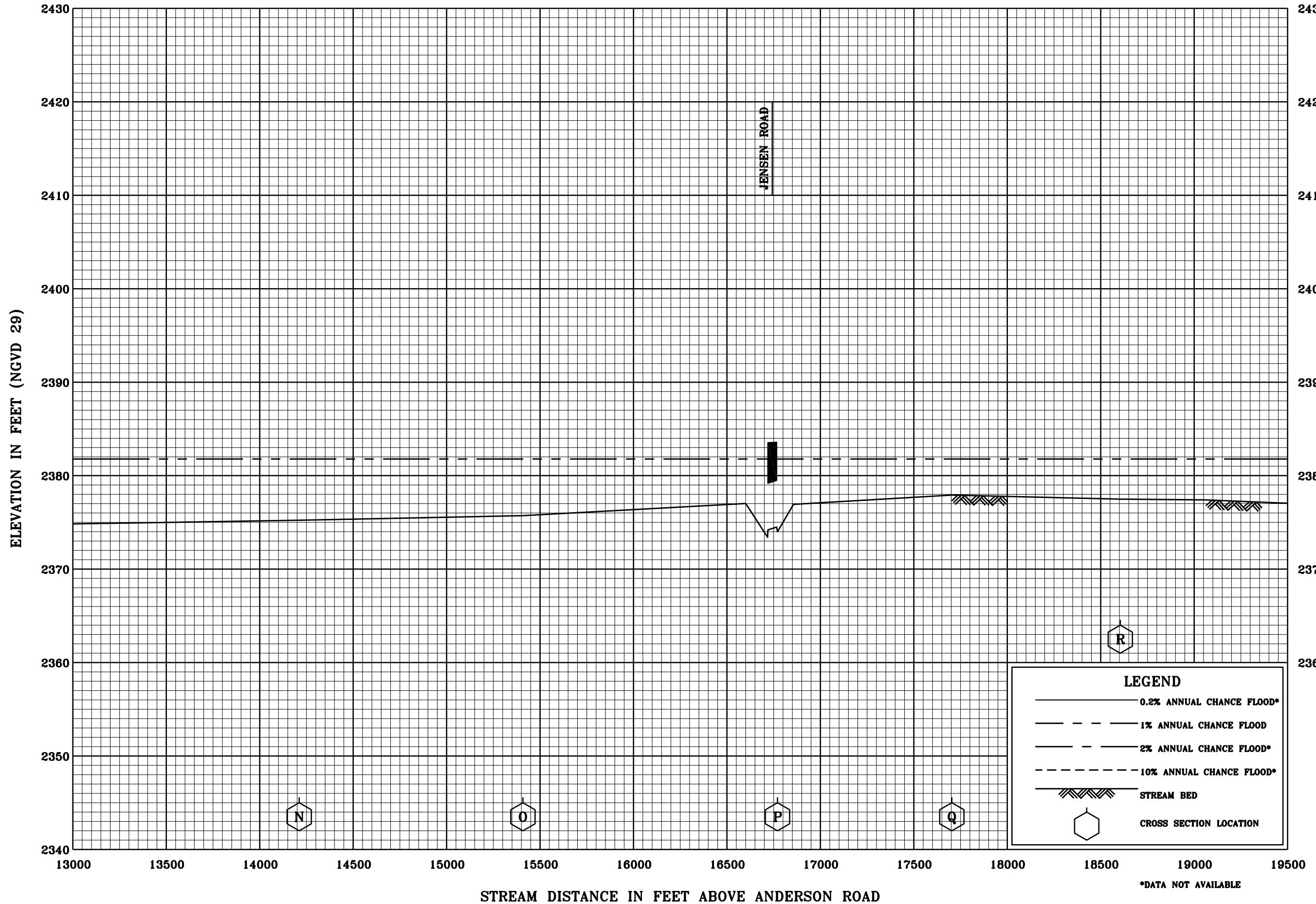
FLOOD PROFILES

REVISED TO
REFLECT LOMR
EFFECTIVE: August 17, 2010

FEDERAL EMERGENCY MANAGEMENT AGENCY
SPOKANE COUNTY, WA
AND INCORPORATED AREAS

MINNIE CREEK

*DATA NOT AVAILABLE
**DATA NOT AVAILABLE ABOVE HWY 904

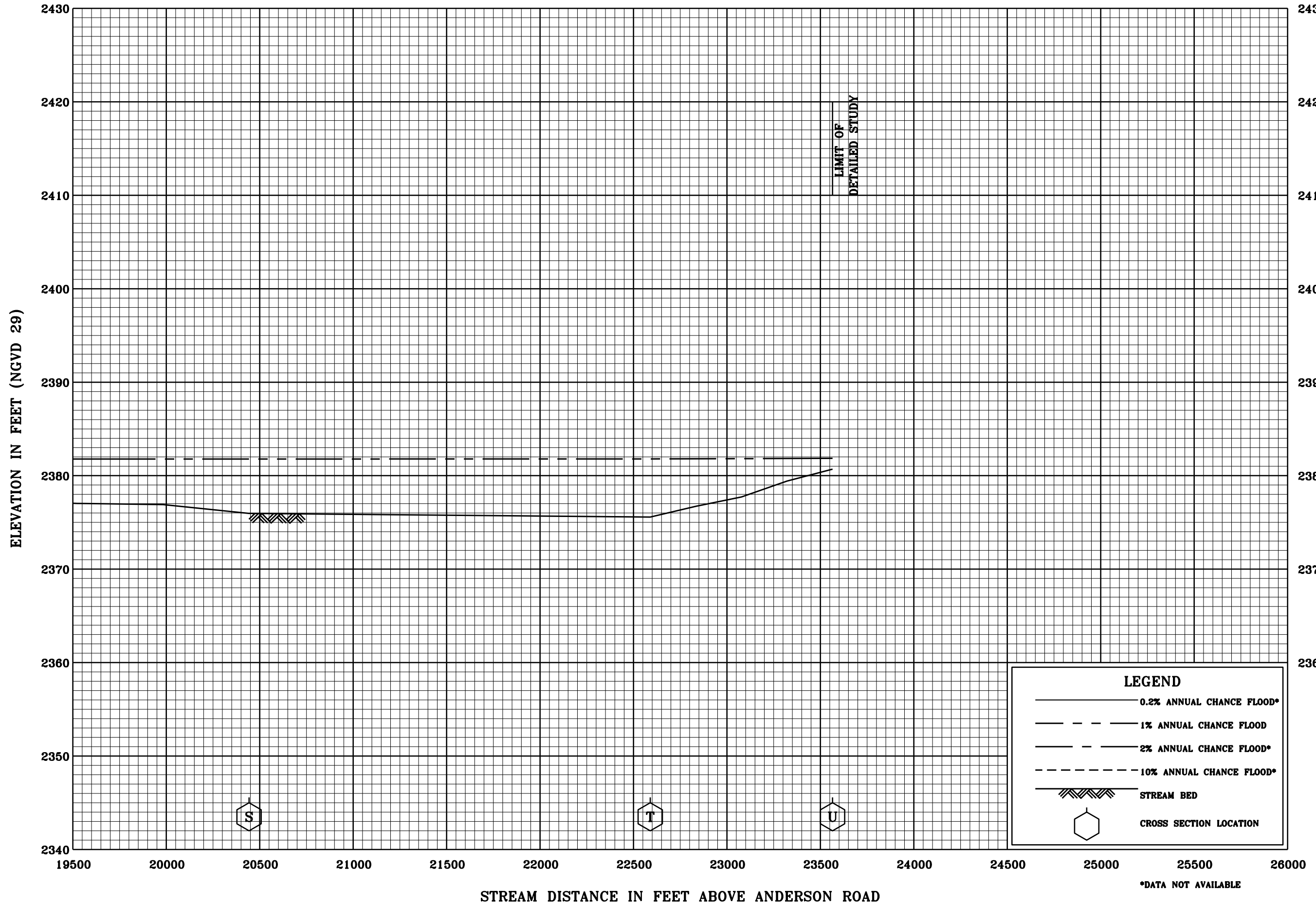


FLOOD PROFILES

REVISED TO
REFLECT LOMR
EFFECTIVE: August 17, 2010

MINNIE CREEK

FEDERAL EMERGENCY MANAGEMENT AGENCY
SPOKANE COUNTY, WA
AND INCORPORATED AREAS



FLOOD PROFILES

REVISED TO
 REFLECT LOMR
 EFFECTIVE: August 17, 2010

MINNIE CREEK

FEDERAL EMERGENCY MANAGEMENT AGENCY
 SPOKANE COUNTY, WA
 AND INCORPORATED AREAS