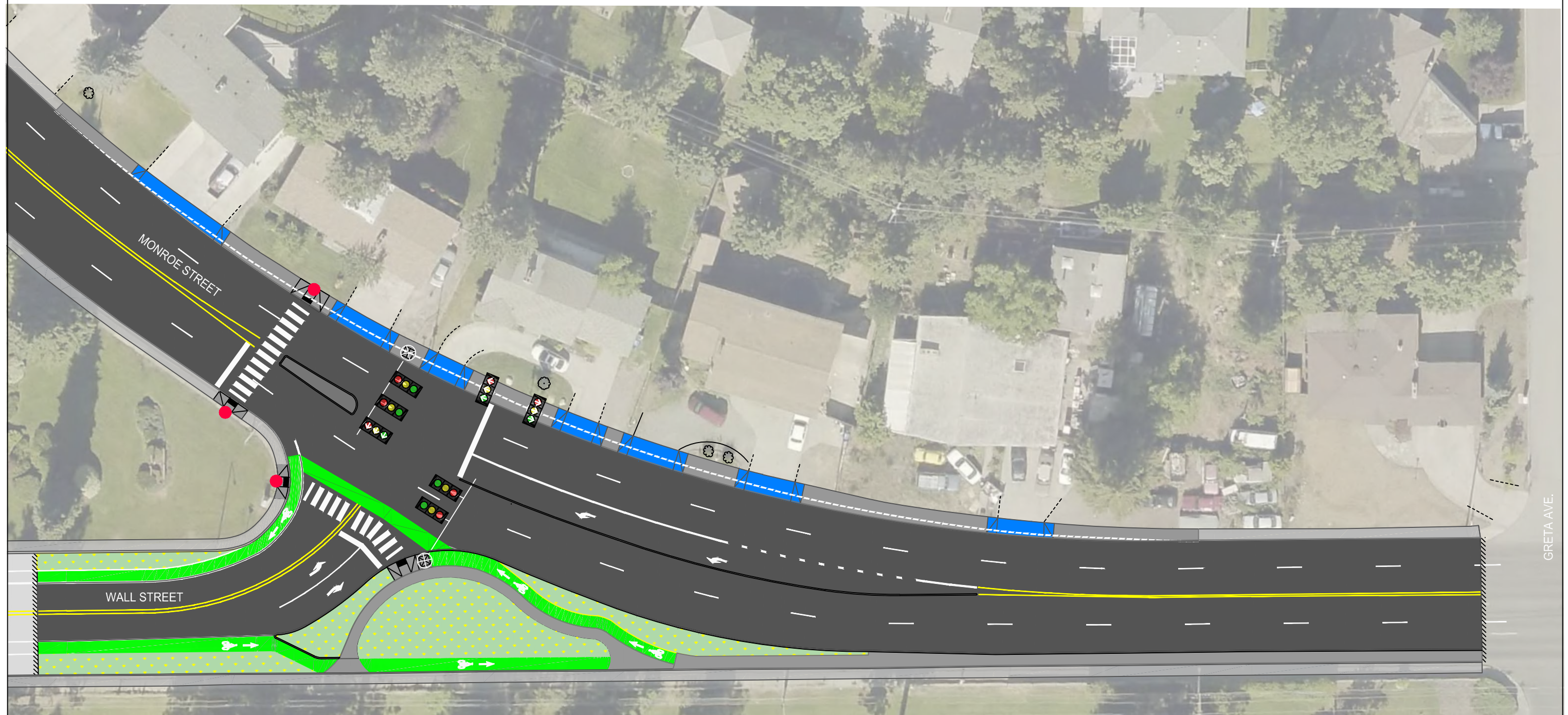
















# MONROE-WALL INTERSECTION



## KEY

- |   |                   |   |                          |   |                    |
|---|-------------------|---|--------------------------|---|--------------------|
|  | BIKE PATH         |  | NEW SIGNAL LIGHT         |  | CROSS WALK         |
|  | NEW SIDEWALK      |  | PEDESTRIAN CROSSING POLE |  | DOUBLE YELLOW LINE |
|  | EXISTING SIDEWALK |  | NEW DRIVEWAY APPROACH    |  | DASHED LANE LINE   |
|  | NEW ASPHALT       |  | NEW RAMP                 |  | STOP BAR LINE      |
|  | GRASS/SWALE AREA  |   |                          |  | BIKE PATH SYMBOL   |