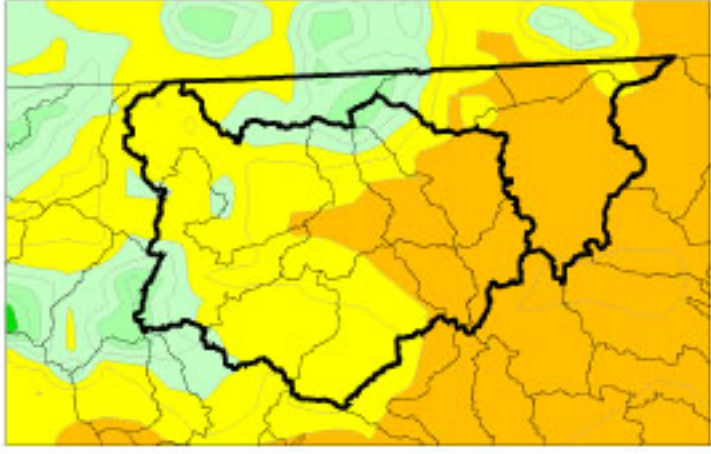
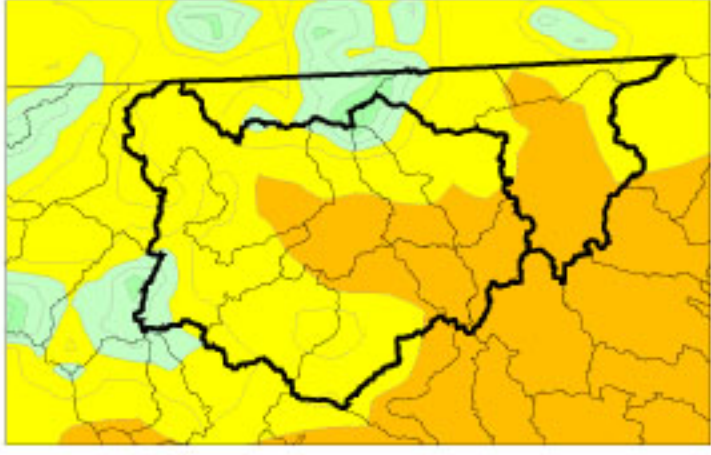


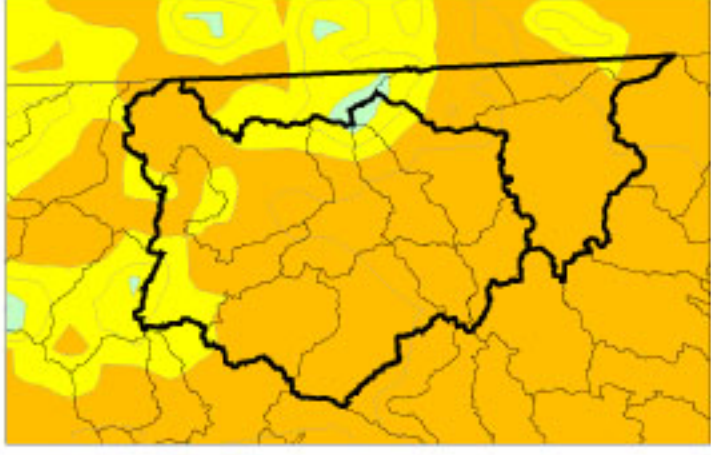
January



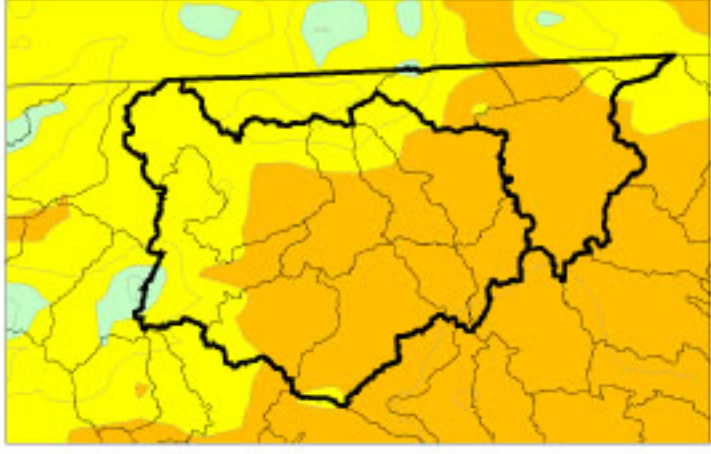
February



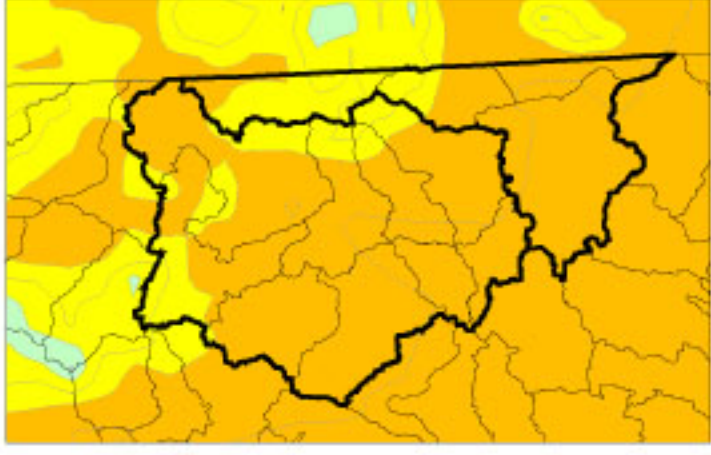
March



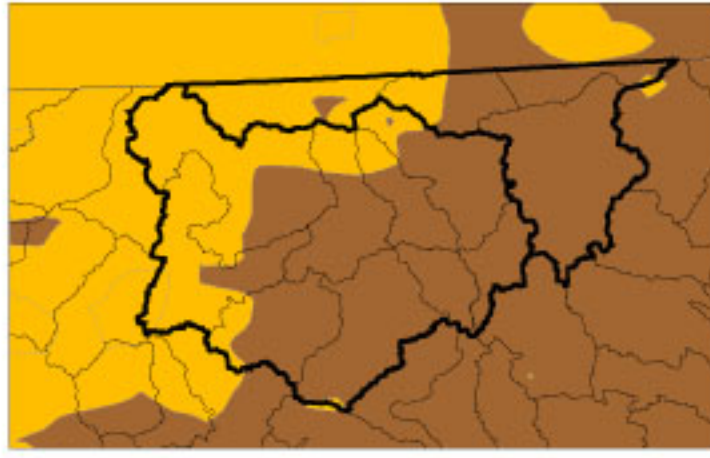
April



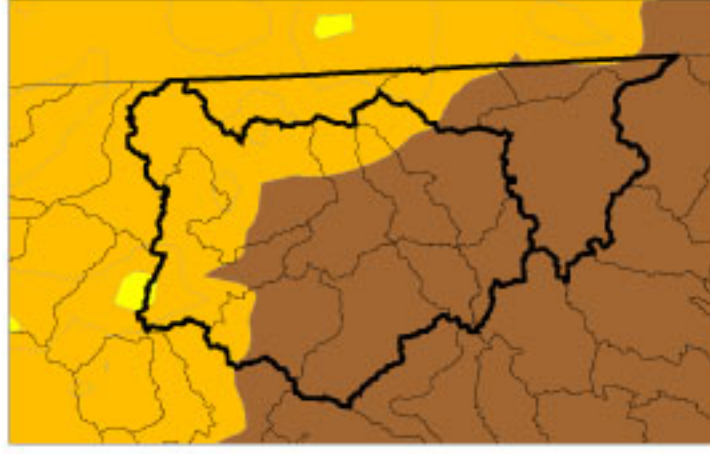
May



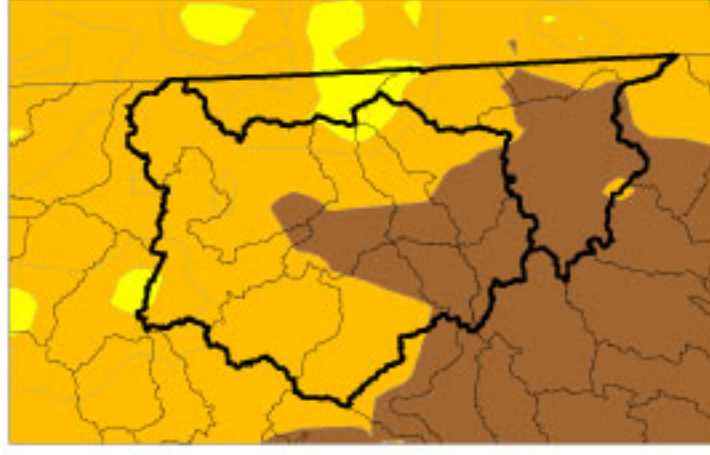
June



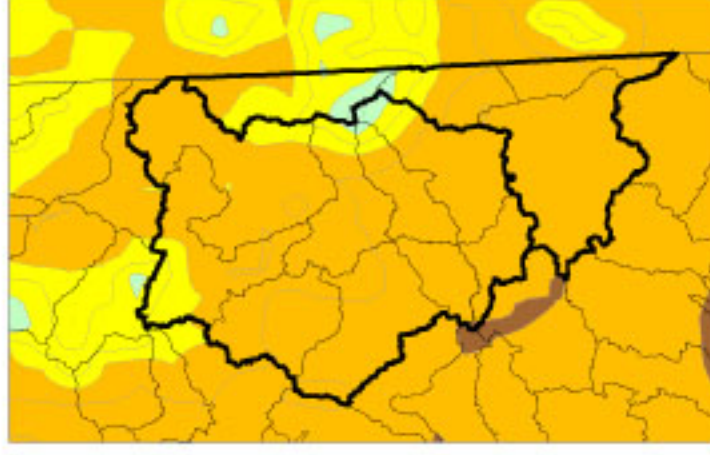
July



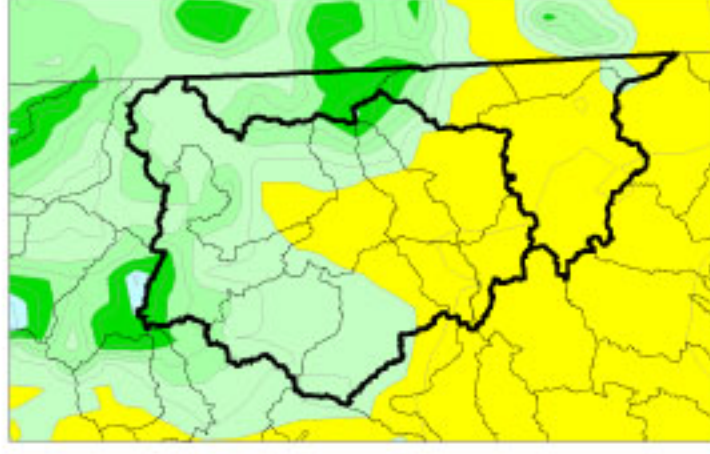
August



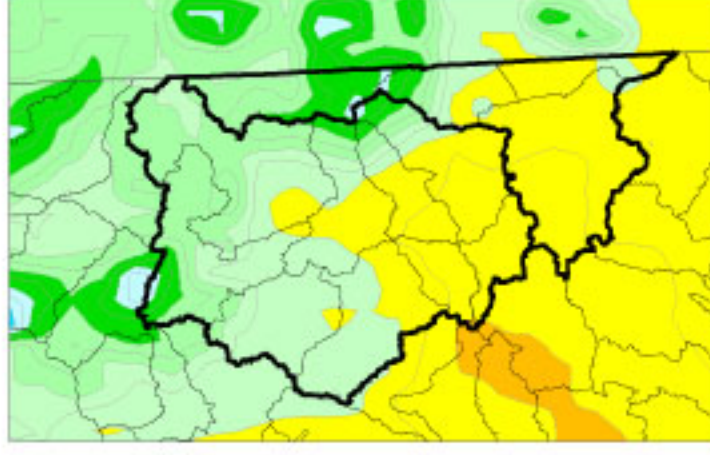
September



October





November



December

**Legend**  
 WRIA Boundary  
 WAU Boundary



This figure was originally produced in color. Reproduction in black and white may result in loss of information.

Map Projection: Washington State Plane  
 North Zone, NAD83, Feet  
 Original Data Source:  
 Oregon Climate Service



**Average Monthly PRISM  
 Precipitation**

Drawn: GKL      App'd:      Data: Oct. 31, 2001

Figure: **4.3**