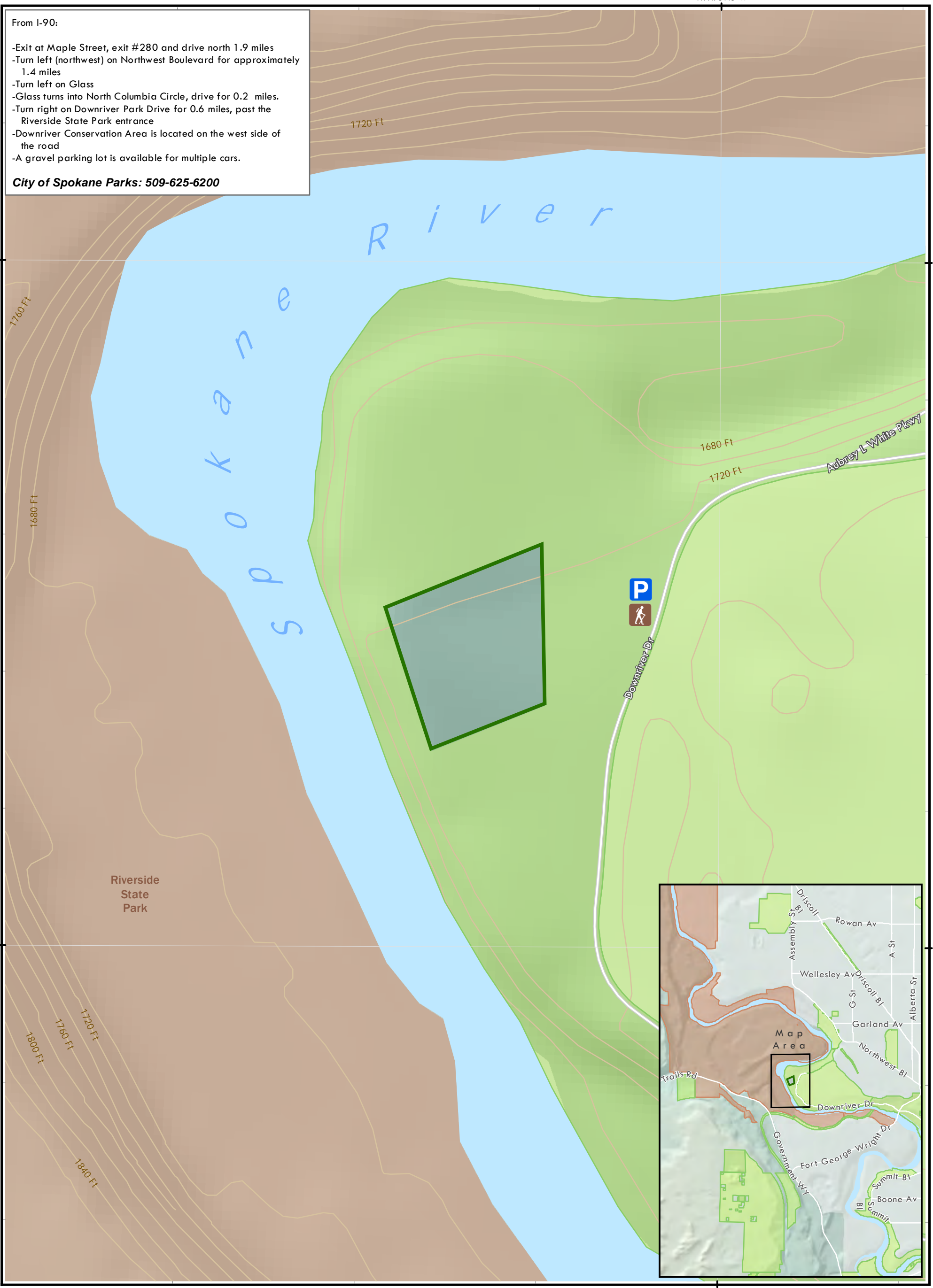


From I-90:

- Exit at Maple Street, exit #280 and drive north 1.9 miles
- Turn left (northwest) on Northwest Boulevard for approximately 1.4 miles
- Turn left on Glass
- Glass turns into North Columbia Circle, drive for 0.2 miles.
- Turn right on Downriver Park Drive for 0.6 miles, past the Riverside State Park entrance
- Downriver Conservation Area is located on the west side of the road
- A gravel parking lot is available for multiple cars.

City of Spokane Parks: 509-625-6200



47.6875° N

117.473448° W





47.683333° N

47.6875° N


47.683333° N

117.473448° W

City of Spokane ([Website](#))

-  Downriver Conservation Area
-  Other City of Spokane Parks
-  Public Access
-  Parking

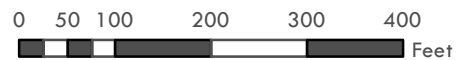
Other

-  Washington State ([Website](#)) Parks

## Downriver Conservation Area

Owned and Managed by City of Spokane

Spokane County Geographic Information Systems  
Map Produced: April 2014



Contour Interval: 20 Ft

Note: This is a GIS map showing base layers rendered for "best fit" with digital orthophotography. While every attempt is made to ensure the accuracy of this information, no warranty accompanies this map. If you have any additional questions, please contact the Spokane County Parks department at: 509-477-4730.