

WASHINGTON STATE DEPARTMENT OF TRANSPORTATION EASTERN REGION

1. US 395-NSC/Freya to Farwell

Construct concrete driving surface for northbound lanes of the North Spokane Corridor. These lanes will be used for northbound and southbound traffic until permanent southbound lanes are built.

Start: Under construction. **Complete:** Late summer 2009

2. US 395-NSC/BNSF Tunnel

Build arch tunnel for the BNSF railroad to allow the North Spokane Corridor to pass over the tracks.

Start: Under construction. **Complete:** Late summer 2009

3. US 395-NSC/US 2 Lowering

Lower US 2 to pass under the North Spokane Corridor interchange. Build six new bridges for the NSC/US 2 connection.

Start: Under construction. **Complete:** 2011

4. US 2 to Wandermere Project

Construct concrete driving surface for north and southbound lanes and two structures over Wandermere Drive on the North Spokane Corridor.

Start: Summer 2009 **Complete:** 2011

5. I-90/Medical Lake Rd. Bridge-Deck Repair (MP 269)

Repair existing bridge deck surface and overlay with a concrete surface, reducing traffic to a single lane across the bridge.

Start: Early Spring 2009 **Complete:** Late Spring 2009

6. I-90/Geiger Interchange to WSP (MP 276)

Construct fiber optic communications and camera link from the WSDOT network along I-90 to Washington State Patrol headquarters.

Start: Spring 2009 **Complete:** Spring 2009

7. I-90/Rut Repair & Ramp Paving (MP 281-284/ Ramps 276-288)

Grind freeway from the Division St. Interchange through Hamilton St. Asphalt overlay of I-90 from Hamilton St. to Dearborn St. Resurface many on and off ramps from the Geiger Interchange to the Sullivan Interchange.

Start: Spring 2009 **Complete:** Late summer 2009

8. I-90/Sullivan to Idaho (MP 291-299)

Construct a fiber optic link along I-90 from the Sullivan Interchange to the vicinity of the Idaho border. Add four new traffic cameras and upgrade two plus a westbound message sign near the Port of Entry.

Start: Summer 2009 **Complete:** Spring 2010

9. I-90/Port of Entry (MP 298)

Construct new Port of Entry facility for the Washington State Patrol approximately one mile west of the current facility. Add "Weigh-In-Motion" equipment and signage to westbound lanes.

Start: Spring 2009 **Complete:** 2010

10. Guardrail and Signage Safety Restoration

Update guardrail sections and signage in highway sections that were chip-sealed in previous seasons.

Start: Spring 2009 **Complete:** Fall 2009

11. US 195/Rosalia (SR 271) to Spangle Vicinity (Cornwall Rd.) Rumble Strips (MP 62-81)

Grind rumble strips into the center line of US 195 to enhance motorist safety.

Start: Summer 2009 **Complete:** Summer 2009

12. US 2/North Glen-Elk Chattaroy Rd. Intersection Improvements (MP 302)

Add northbound right-turn lane to provide access to waste transfer facility and improve sight distance for vehicles entering US 2.

Start: Late Summer 2009 **Complete:** Fall 2009

CITY OF SPOKANE VALLEY

13. Appleway Boulevard/Sprague Avenue/ Dishman-Mica Road

Upgrade signal controllers, install three traffic cameras and a message sign to connect to Spokane Regional Transportation Management Center's central system. Constructed in cooperation with Washington State Department of Transportation.

Start: Spring 2009 **Complete:** Summer 2009

14. Barker Road Bridge across the Spokane River

Construct new bridge with sidewalks, bike lanes, and parking across the Spokane River at Barker Rd.

Started: Summer 2008 **Complete:** Spring 2010

15. Broadway Avenue/Fancher Road

Replace intersection of Broadway Ave. and Fancher Rd. with cement concrete pavement.

Start: Spring 2009 **Complete:** Summer 2009

16. Broadway Avenue from Fancher Road to Thierman Road

Re-surface Broadway Ave. from Fancher Rd. to Thierman Rd. with asphalt concrete pavement.

Start: Spring 2009 **Complete:** Summer 2009

17. Pines Road/Mansfield Avenue

Reconfigure westbound I-90 ramps at Pines Rd. and reconstruct Mansfield Ave. from Wilbur Rd. to Pines Rd.

Started: Summer 2008 **Complete:** Summer 2009

18. Sprague Avenue/Evergreen Road

Replace asphalt pavement at intersection of Sprague Ave. and Evergreen Rd. with concrete pavement.

Start: Spring 2009 **Complete:** Summer 2009

19. Sprague Avenue/McDonald Road

Replace intersection of Sprague Ave. and McDonald Rd. with concrete pavement.

Start: Spring 2009 **Complete:** Summer 2009

20. Sprague Avenue/Pines Road

Replace Sprague approaches to the Sprague Ave. and Pines Rd. intersection with concrete pavement.

Start: Spring 2009 **Complete:** Summer 2009

21. 44th Avenue from Sands to Woodruff

Install pedestrian pathway and bike lanes from Van Marter Rd. to Sands Rd. along 44th.

Start: Spring 2009 **Complete:** Summer 2009

SPOKANE COUNTY

22. Bigelow Gulch Road from East Weile Road to Jensen Road

Reconstruct Bigelow Gulch Rd. from Weile Rd. to Jensen Rd. Widen to five lanes and shoulders.

Start: Summer 2009 **Complete:** Summer 2010

23. Freya Street from Wilding Avenue to Lincoln Road

Reconstruct Freya St. from Wilding Ave. to Lincoln Rd., widen to three lanes, add sidewalks and swales.

Start: Spring 2009 **Complete:** Winter 2009/10

24. Freya Street Sidewalks

Widen Freya St. from 57th Ave. to 62nd Ave., install sidewalks, storm sewer, curb, and gutter

Start: Summer 2009 **Complete:** Fall 2009

25. Wandermere Road Pathway

Develop a trail link from the Little Spokane River Trail system to the Wandermere retail area.

Start: Spring 2009 **Complete:** Fall 2009

26. Nelson, Jackson, Oregon, Jefferson Road Improvement District

Pave gravel roads between Conklin Road and Pend Oreille County Line.

Start: Summer 2009 **Complete:** Fall 2009

27. Elder Road Bridge Rehabilitation

Replace bridge over railroad tracks at Elder Rd.

Start: Summer 2009 **Complete:** Fall 2009

28. Bigelow Gulch Road from Havana to Palmer

Reconstruct Bigelow Gulch Rd. and widen to five lanes and shoulders.

Start: Spring 2009 **Complete:** Summer 2009

29. Country Homes Southbound from Division Street to Wall Street

Grind and overlay with new asphalt on southbound Country Homes Blvd. from Division St. to Wall St.

Start: Spring 2009 **Complete:** Summer 2009

30. Pinery Neighborhood Phase 2

Repave neighborhood streets in conjunction with sanitary sewer project North of Hwy 2 between Farwell Elementary and Shady Slope Rd.

Start: Spring 2009 **Complete:** Fall 2009

The City of Spokane Valley provides partial funding for paving and drainage improvements in conjunction with the County sewer projects listed below. The result is fully repaved streets in the areas impacted by each project.

31. Clement Neighborhood

Repave neighborhood streets in conjunction with sanitary sewer project.

Start: Spring 2009 **Complete:** Fall 2009

32. Ponderosa Neighborhood

Repave neighborhood streets in conjunction with sanitary sewer project.

Start: Spring 2009 **Complete:** Fall 2009

33. Rotchford Acres Neighborhood

Repave neighborhood streets in conjunction with sanitary sewer project.

Start: Spring 2009 **Complete:** Fall 2009

34. Valleyview Neighborhood

Repave neighborhood streets in conjunction with sanitary sewer project. Includes drainage system upgrade at 16th Ave. and Bettman Rd.

Start: Spring 2009 **Complete:** Fall 2009

CITY OF SPOKANE

35. Market Street from Garland Avenue to Francis Avenue

Full depth curb-to-curb rehabilitation including curbs and sidewalks and installing lighting and trees in various locations.

Start: Summer 2009 **Complete:** Fall 2009

36. Alberta Street and Cochran Street from Northwest Boulevard to Francis Avenue

Full depth curb-to-curb rehabilitation of Alberta and Cochran streets from Northwest Blvd to Francis Ave.

Start: Spring 2009 **Complete:** Fall 2009

37. Southeast Boulevard from 29th Avenue to Perry Street

Curb-to-curb rehabilitation of Southeast Blvd. from 29th Ave. to Perry St. including replacement of a water line.

Start: Spring 2009 **Complete:** Summer 2009

38. 37th Avenue from Perry Street to Regal Street

Full depth curb-to-curb rehabilitation of 37th Ave. from Perry St. to Regal St. including curbs and sidewalks in various locations and replacement of a transmission main and a distribution main.

Start: Summer 2009 **Complete:** Fall 2009

39. Lincoln Street from 17th Avenue to 29th Avenue

Full depth curb-to-curb rehabilitation including adding curb extensions with storm water drainage in various locations.

Start: Summer 2009 **Complete:** Fall 2009

40. Montgomery Avenue from Astor Street to Hamilton Street,, et al.

Rehabilitation of streets to include a combination of grinding and overlaying asphalt and full depth curb-to-curb rehabilitation of Montgomery Ave. from Astor St. to Hamilton St. and surrounding neighborhood streets.

Start: Spring 2009 **Complete:** Summer 2009

41. Five Mile Road from Austin Road to Lincoln Street

Widen and repave including curbs, sidewalks, bike lanes, planting trees, adding sewer and water lines, swales, a truck climbing lane, and left turn lane.

Start: Spring 2009 **Complete:** Fall 2009

42. Francis Avenue and Nevada Street Intersection

Install concrete intersection at Francis Ave. and Nevada St. and improve traffic signals (timing and new signals).

Start: Summer 2009 **Complete:** Fall 2009

43. Altamont Boulevard from 11th Avenue to Ninth Avenue, et al.

Rehabilitation of streets to include a combination of grinding and overlaying asphalt and full depth curb-to-curb rehabilitation of Altamont Blvd. from 11th Ave. to Ninth Ave. and surrounding neighborhood streets.

Start: Spring 2009 **Complete:** Fall 2009

44. Buckeye Avenue and Grace Avenue from Ruby Street to Upriver Drive

Replace existing water main and repave including installation of curbs and sidewalks in some locations.

Start: Spring 2009 **Complete:** Fall 2009

45. Westside Transmission Main Phase 3

Install approximately 3 miles of water main from the West Drive Booster station located in the vicinity of 9th Ave. and West Drive to Highway 2/Spotted Rd. intersection.

Start: Spring 2009 **Complete:** Summer 2009




www.spokanevalley.org
Or visit our web site at:
 (509) 688-0171
Spokane Valley Pothole Hotline:
 (509) 921-1000
 Spokane Valley, WA 99260
 11707 E. Sprague Ave., Suite 106
 Public Information Officer
 Carabelle Branch
For more information, please contact:

The City of Spokane Valley is the seventh largest city in Washington State with a population of almost 89,000. The City has approximately 133 miles of arterials and 290 miles of residential streets.



www.spokanecty.org
Or visit our web site at:
 (509) 625-7733
Spokane Pothole Hotline:
 (509) 625-6700
 Spokane, WA 99201
 808 W. Spokane Falls Blvd.
 Engineering Services, City of Spokane
For more information, please contact:

Throughout the road construction season, you may need specific information about various projects. The Eastern Region maintains about 1,600 miles of high-speed roadways, including Interstate 90, all U.S. Routes, and State Routes. The Washington State Department of Transportation/Eastern Region is based in Spokane and is responsible for all state highways in the seven counties of Northeast Washington.



CONSTRUCTION 2009

The 2009 road construction season is underway and will impact motorists in the upcoming months. In order to reduce the inconvenience related to construction delays, the Spokane Regional Transportation Council, Spokane County, the City of Spokane, the City of Spokane Valley, and the Washington State Department of Transportation have coordinated to provide you with a comprehensive look at the road construction projects you will encounter in 2009.


Major construction projects that are expected to impact traffic are listed on this map. Projects with minor impacts, and the most up-to-date construction information, can be found on the Spokane Regional Transportation Management Center web site at www.srtmc.org. The site features 38 live traffic cameras 24 hours a day and maps that show the location of construction projects or other events, such as traffic accidents and slowdowns, that could cause delays.

Thank you for your patience during the 2009 construction season.

Spokane Regional Transportation Council
 Spokane County
 City of Spokane
 City of Spokane Valley
 Washington State Department of Transportation


www.spokanecounty.org
Or visit our web site at:
 (509) 477-2547
Spokane County Pothole Hotline:
 (509) 477-3600
 Spokane, WA 99260
 1026 W. Broadway Ave.
 Spokane County Public Works Building
 Engineering and Roads
For more information, please contact:

Spokane County is the fourth most populated county in Washington, with approximately 456,000 residents. Spokane County has the second largest road system in the state, and maintains more than 2,500 miles of roadways each year.



To view Interstate 90 traffic cameras in Spokane on the internet go to: www.srtmc.org
 Al Gilson
 Public Information Officer
 2714 N. Mayfair
 Spokane, WA 99207
 (509) 324-6015
For more information, please contact:

The Eastern Region maintains about 1,600 miles of high-speed roadways, including Interstate 90, all U.S. Routes, and State Routes. The Washington State Department of Transportation/Eastern Region is based in Spokane and is responsible for all state highways in the seven counties of Northeast Washington.




Instead of sitting alone in traffic caused by road construction or traffic jams, consider the alternatives:

- Carpool
- Ride the bus
- Vanpool
- Bicycle
- Walk
- Work from home

The Spokane County Commute Trip Reduction Program can help you find an alternative to driving alone, and reward you for it!

Log on to www.mycommute.org for more information.




Or visit our web site at: www.srtc.org
 (509) 343-6370
 Spokane, WA 99201
 221 W. First Ave., Suite 310
 Public Education/Information Coordinator
 Staci Lehman
For more information, please contact:

SRTC is a transportation policy-making organization that encourages coordination and collaboration between planning and transportation departments in the City of Spokane, City of Spokane Valley, Spokane County, the Washington State Department of Transportation and small cities and towns in order to assure connectivity throughout Spokane County.



This map does not show all regional projects that were deemed to have little or no impact on area roadways are not included.

Delays are possible during the 2009 construction season. Inclusion on this map does not guarantee that projects will be built during the 2009 construction season.













2009 SPOKANE REGIONAL ROAD CONSTRUCTION MAP



Washington State DOT
 Spokane County • City of Spokane Valley
 City of Spokane • Spokane Regional Transportation Council

Spokane Regional Road Construction Map - 2009

Construction Projects		— Interstate Highways	
	Washington State DOT		Major Roads/Highways
	City of Spokane		Minor Roads
	City of Spokane Valley		Rail
	Spokane County		Water Bodies
	- Neighborhood Construction Areas		Municipalities

