











Adopted Spokane County Comprehensive Plan

Legend

-  Proposed City Boundary
-  Proposed Modification
-  Interim U.G.A. Boundary
- Adopted Comprehensive Plan:
-  Rural
-  Semi-Rural
-  Urban
-  Suburban
-  Commercial
-  Industrial

0 0.25 0.5 Miles



Map 5

*Washington State Boundary
Review Board for Spokane County*

Liberty Lake Incorporation Study

July, 2000

