





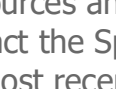


# SPOKANE VALLEY Legislative Districts

with 2017 Precinct Boundaries

-  Municipal Boundaries
-  Precinct Boundaries
-  District #3
-  District #4
-  District #6
-  District #7
-  District #9

NOTE - The information on this map is compiled from various sources and is subject to constant revision. Contact the Spokane County Elections Office to obtain the most recent revision: (509) 477-2320.

Spokane County Geographic Information Systems  
Map Produced: March 14, 2017  
Map Effective: March 8, 2017

